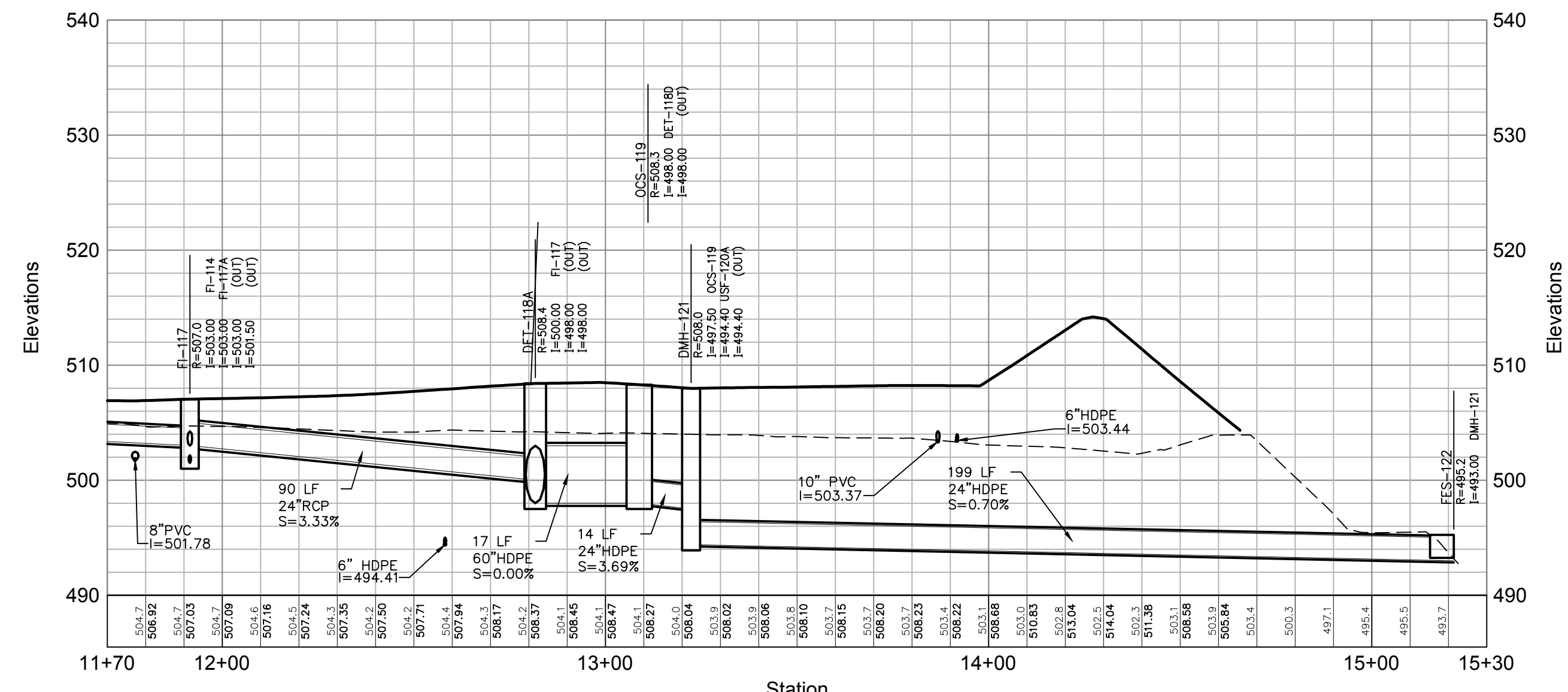
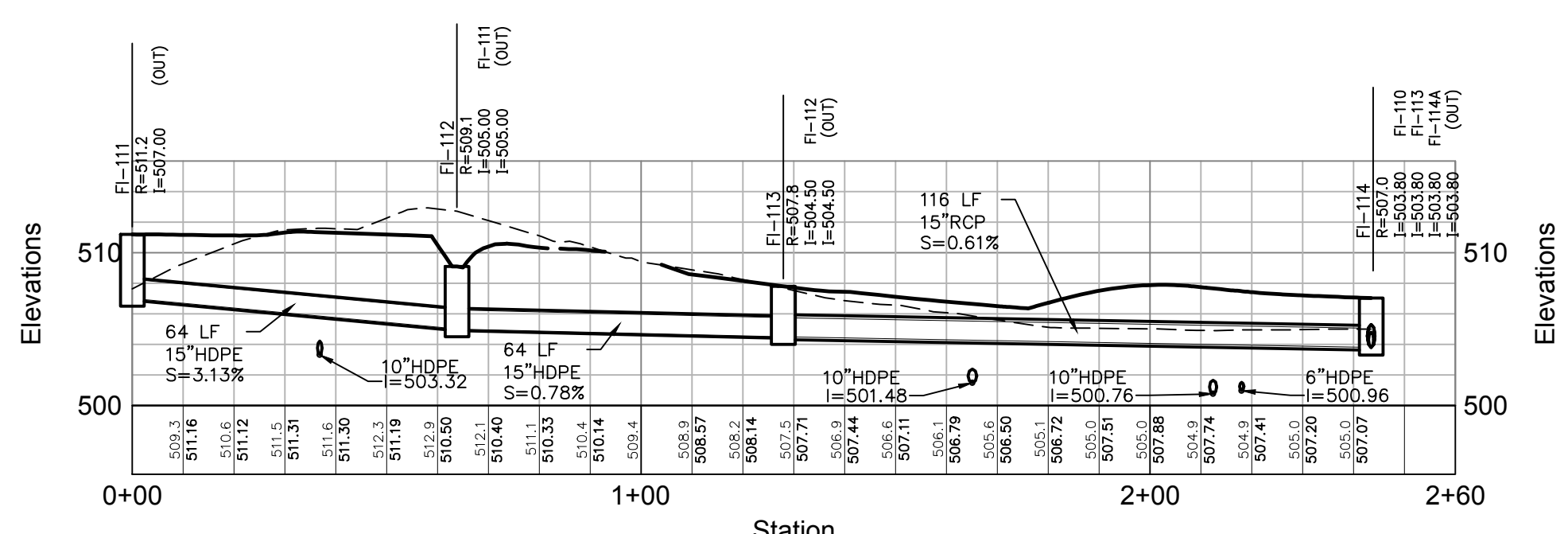


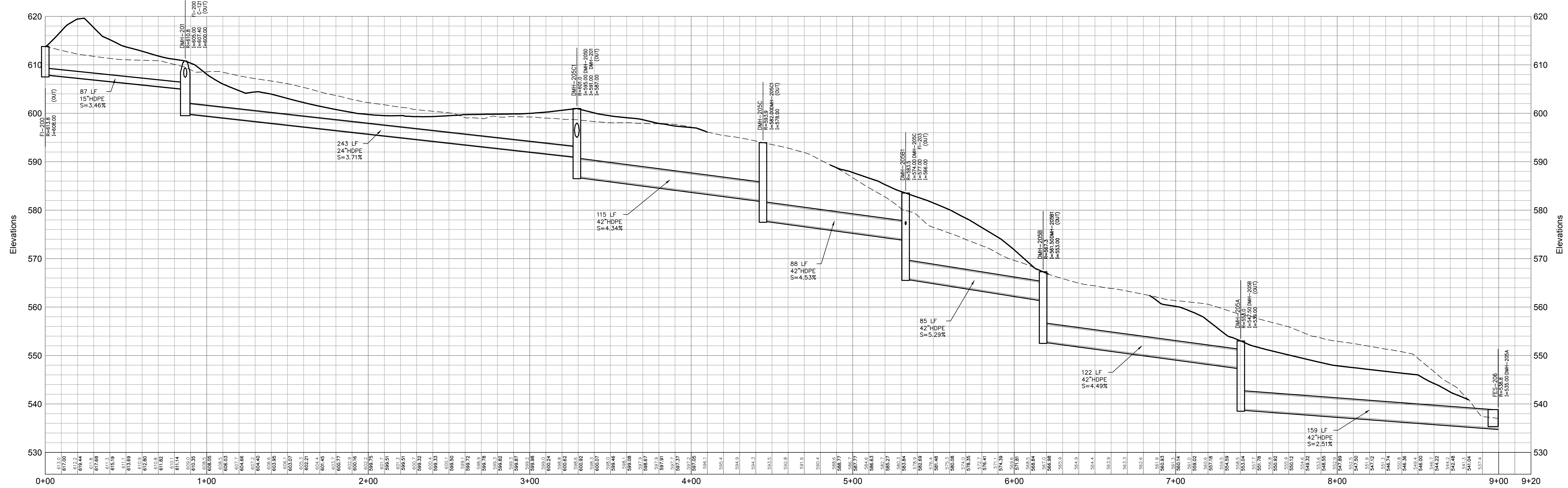
Network - 100 (See Sheet C6.14)



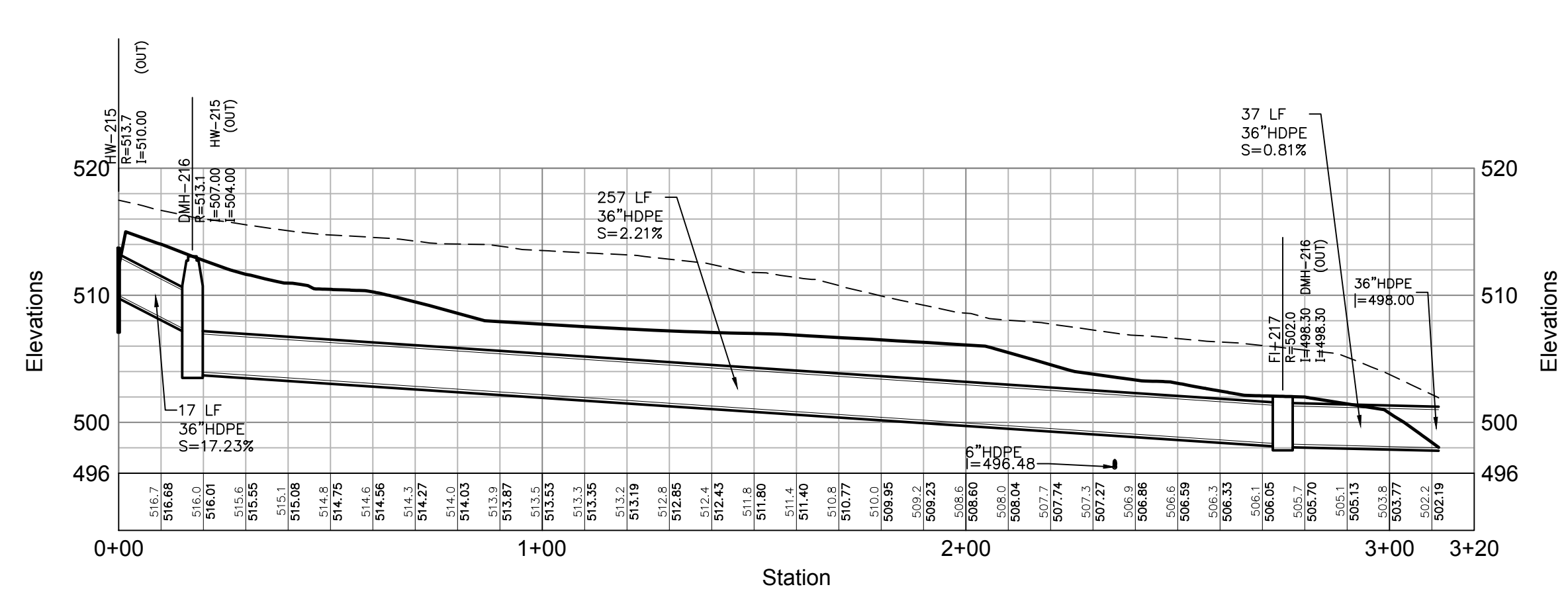
Network - 100 (I) (See Sheet C6.14)



Network - 111 (See Sheet C6.14)



Network - 200 (See Sheet C6.01)



Network - 215 (See Sheet C6.04)

OWNER:
 Silo Ridge Ventures, LLC
 5021 Route 44
 Amenia, New York 12501
 845.373.8020

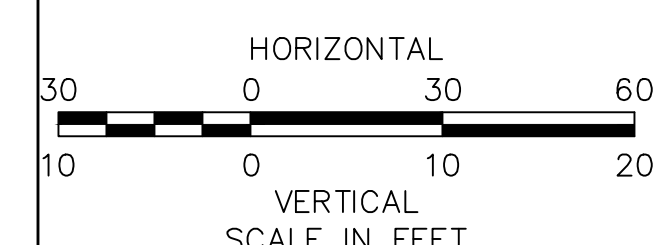
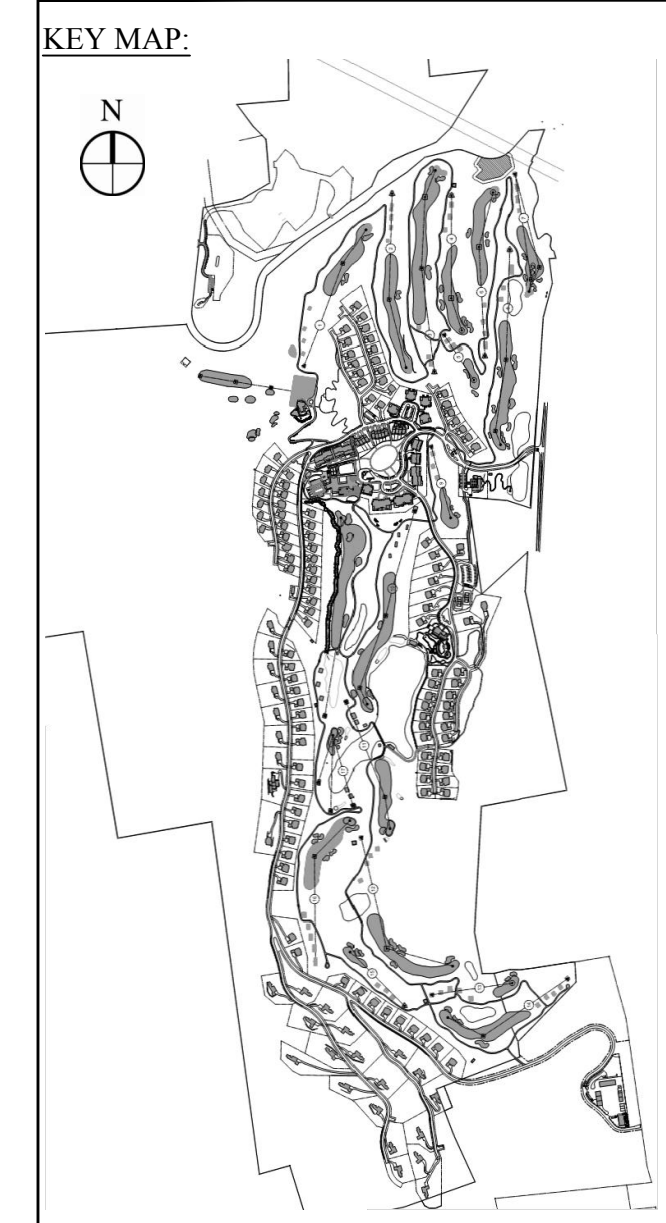
ARCHITECTS, PLANNERS, LANDSCAPE ARCHITECTS:
 HART | HOWERTON
 10 East 40th Street New York, NY 10016
 Tel: 212.683.6631 Fax: 212.481.3768
 E-mail: NY@hart-howerton.com

GOLF COURSE DESIGNERS:
 FAZIO DESIGN
 401 N. Main St., Ste. 400
 Hendersonville, North Carolina 28792
 828.693.0652 • FAX 828.693.6071

ENVIRONMENTAL PLANNING & CIVIL ENGINEERING:
 VHB
 Engineering, Surveying & Landscape Architecture, PC
 Planning
 Transportation
 Land Development
 Environmental Services
 50 Main Street, Suite 300
 White Plains, New York 10606
 914.467.6600 • FAX 914.761.3759

WASTEWATER AND WATER DESIGN:
 CEDARWOOD ENGINEERING SERVICES, PLLC
 CIVIL & ENVIRONMENTAL ENGINEERING
 8-12 Dietz St., Suite 305
 Ossining, NY 10574-3073
 248 Main St., PO Box 203
 North Creek, NY 518.251.5160

PROJECT SURVEYOR:
 Kirk K. Horton, Land Surveyor
 NYS License No. 049954
 9 Broadway
 Amenia, New York 12501
 845.373.7809



No.	PER TOYM COMMENTS	Revision	Date	Appr'd
2	PER TOYM COMMENTS		1/8/15	ACD
1	PER TOYM COMMENTS		6/13/14	ACD

Designed by **AC** Drawn by **CMG** Checked by **MWJ**
 CAD checked by **MB** Reviewed by **ACD**
 Date: As Shown Date: March 3, 2014
 Project Title

Silo Ridge Resort Community
 4651 Route 22, Town of Amenia
 Dutchess County, New York
 Issued for:
Site Plan - Phase 1

Not Issued for Construction
 Drawing Title
Drainage Profiles 1

Notes:
 1. MINIMUM COVER OF DRAINAGE PIPES SHALL BE AT LEAST 12 INCHES.

Legend
 - - - - - EXISTING GRADE
 ——— PROPOSED GRADE

Drawing Number
C6.21
 Sheet of 76
 Project Number
 29011.00

Notes:

- MINIMUM COVER OF DRAINAGE PIPES SHALL BE AT LEAST 12 INCHES.

Legend

--- EXISTING GRADE
 --- PROPOSED GRADE

OWNER:
 Silo Ridge Ventures, LLC
 501 Route 44
 Amenia, New York 12501
 845.373.8020

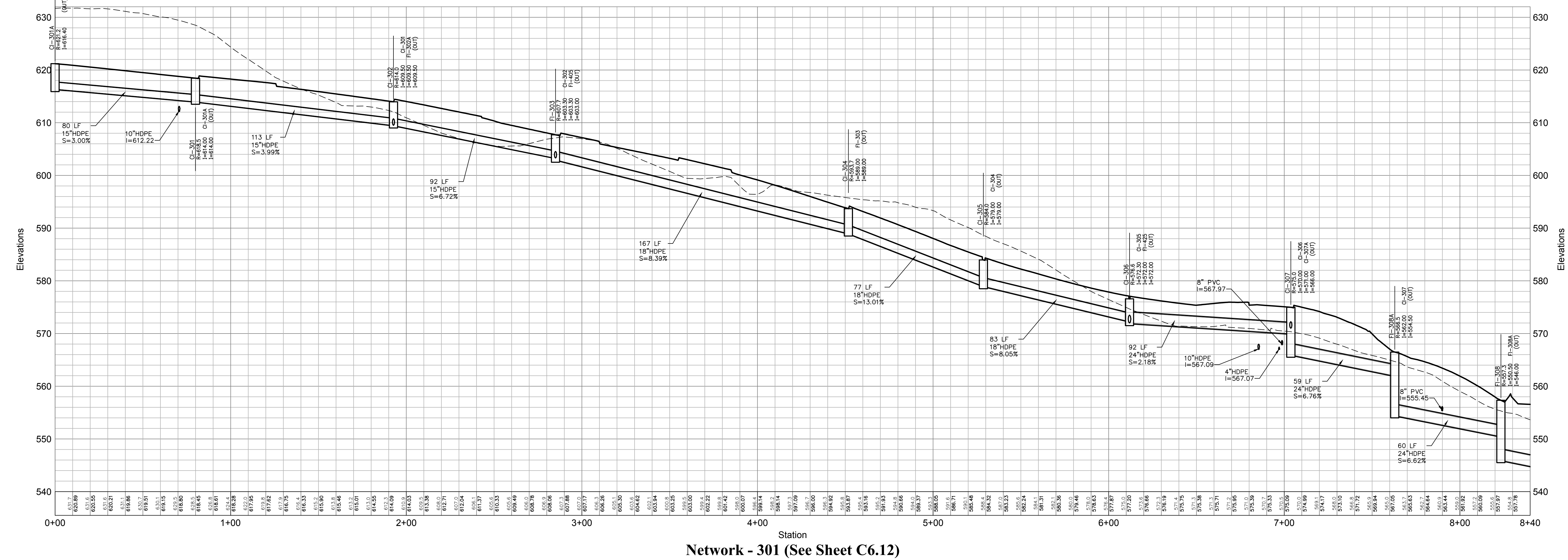
ARCHITECTS, PLANNERS, LANDSCAPE ARCHITECTS:
 HART | HOWERTON
 10 East 40th Street New York, NY 10016
 Tel: 212.683.6511 Fax: 212.481.3758
 E-mail: NY@hart-howerton.com

GOLF COURSE DESIGNERS:
FAZIO DESIGN
 401 N. Main St., Ste. 400
 Hendersonville, North Carolina 28792
 828.693.0652 • FAX 828.693.6071

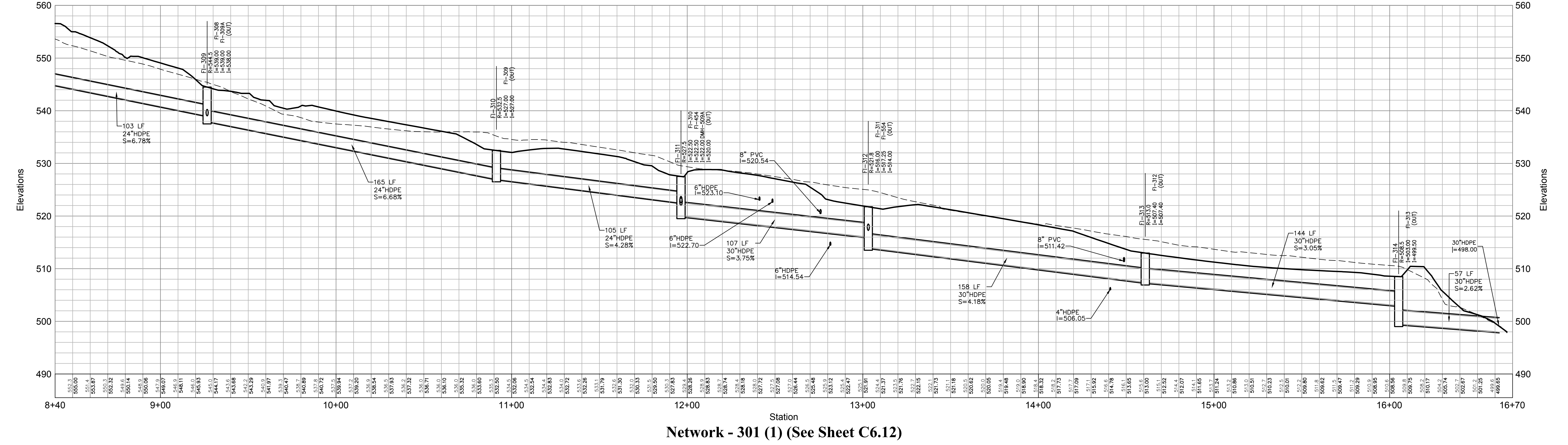
ENVIRONMENTAL PLANNING & CIVIL ENGINEERING:
VHB
Engineering, Surveying & Landscape Architecture, PC
 Planning
 Transportation
 Land Development
 Environmental Services
 50 Main Street, Suite 360
 White Plains, New York 10606
 914.467.6600 • FAX 914.761.3759

WASTEWATER AND WATER DESIGN:
CEDARWOOD ENGINEERING SERVICES, PLLC
 CIVIL & ENVIRONMENTAL ENGINEERING
 8-12 Dietz St., Suite 305
 Oneonta, NY 607.433.8073
 248 Main St., PO Box 203
 North Creek, NY 518.251.5160

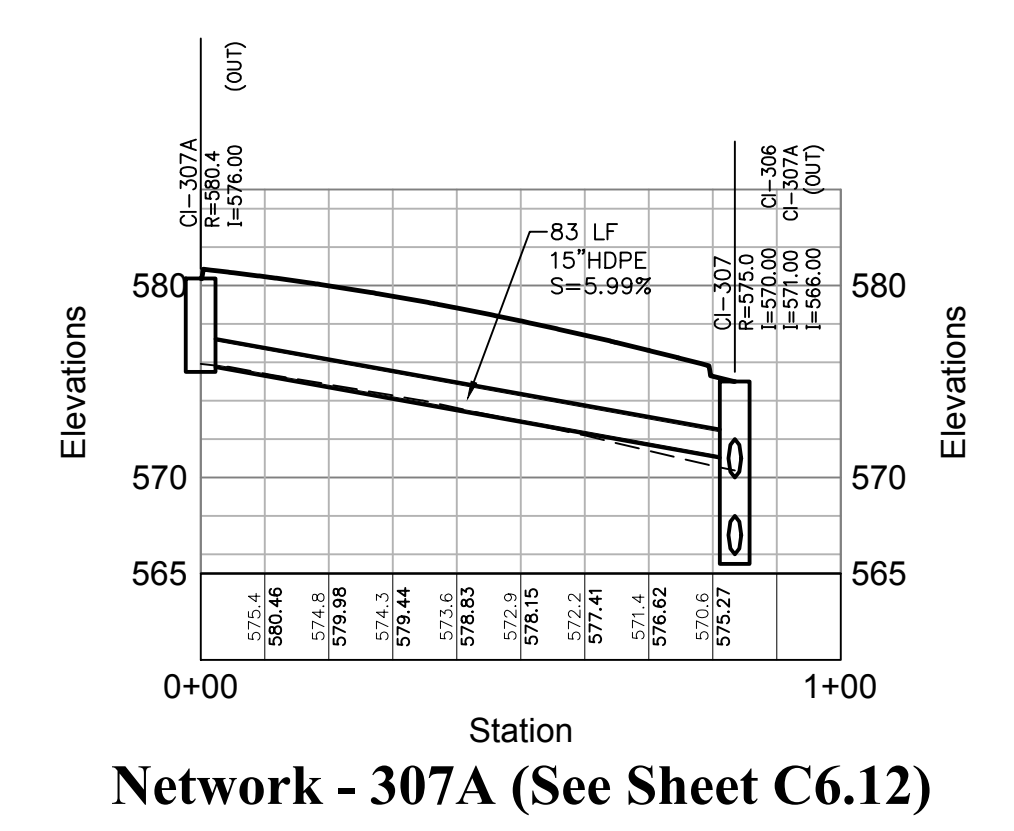
PROJECT SURVEYOR:
Kirk K. Horton, Land Surveyor
 NYS License No. 049954
 9 Broadway
 Amenia, New York 12501
 845.373.7809




Network - 301 (See Sheet C6.12)



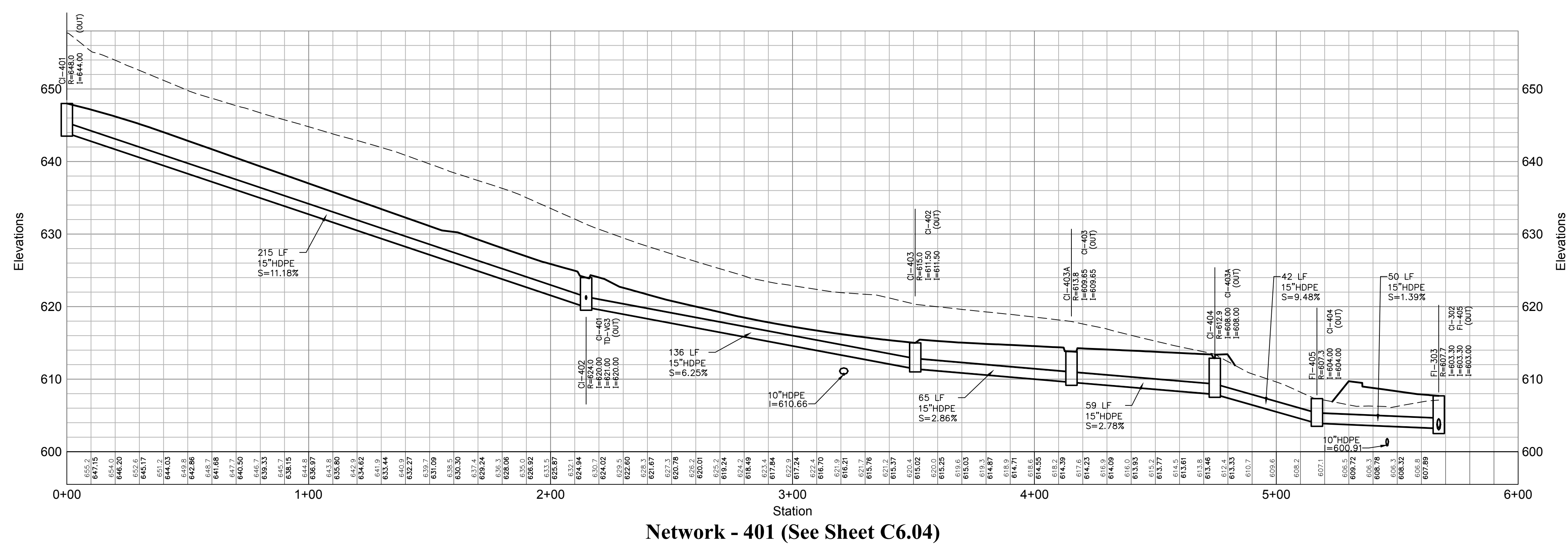
Network - 301 (1) (See Sheet C6.12)



Network - 307A (See Sheet C6.12)



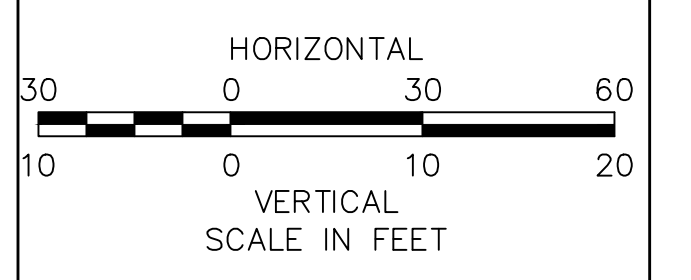
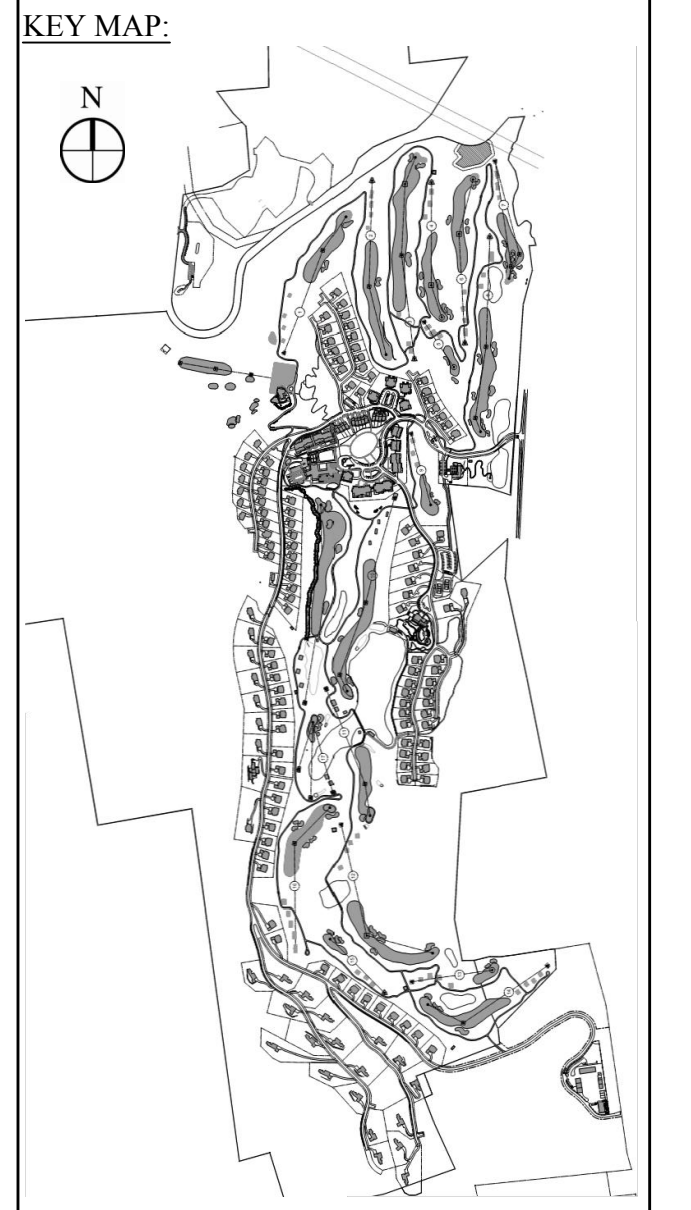
Network - 320 (See Sheet C6.13)



Network - 401 (See Sheet C6.04)

KEY MAP:

PROJECT SURVEYOR:
Kirk K. Horton, Land Surveyor
 NYS License No. 049954
 9 Broadway
 Amenia, New York 12501
 845.373.7809



No.	Revision	Date	Appr.
2	PER TOWN COMMENTS	1/8/15	ACD
1	PER TOWN COMMENTS	6/12/14	ACD

Silo Ridge Resort Community
 4651 Route 22, Town of Amenia
 Dutchess County, New York

Issued for:
Site Plan - Phase 1

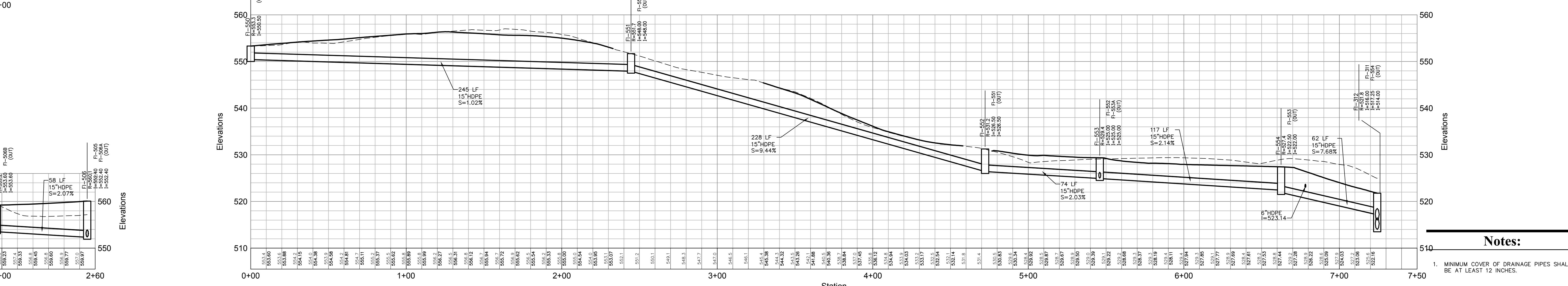
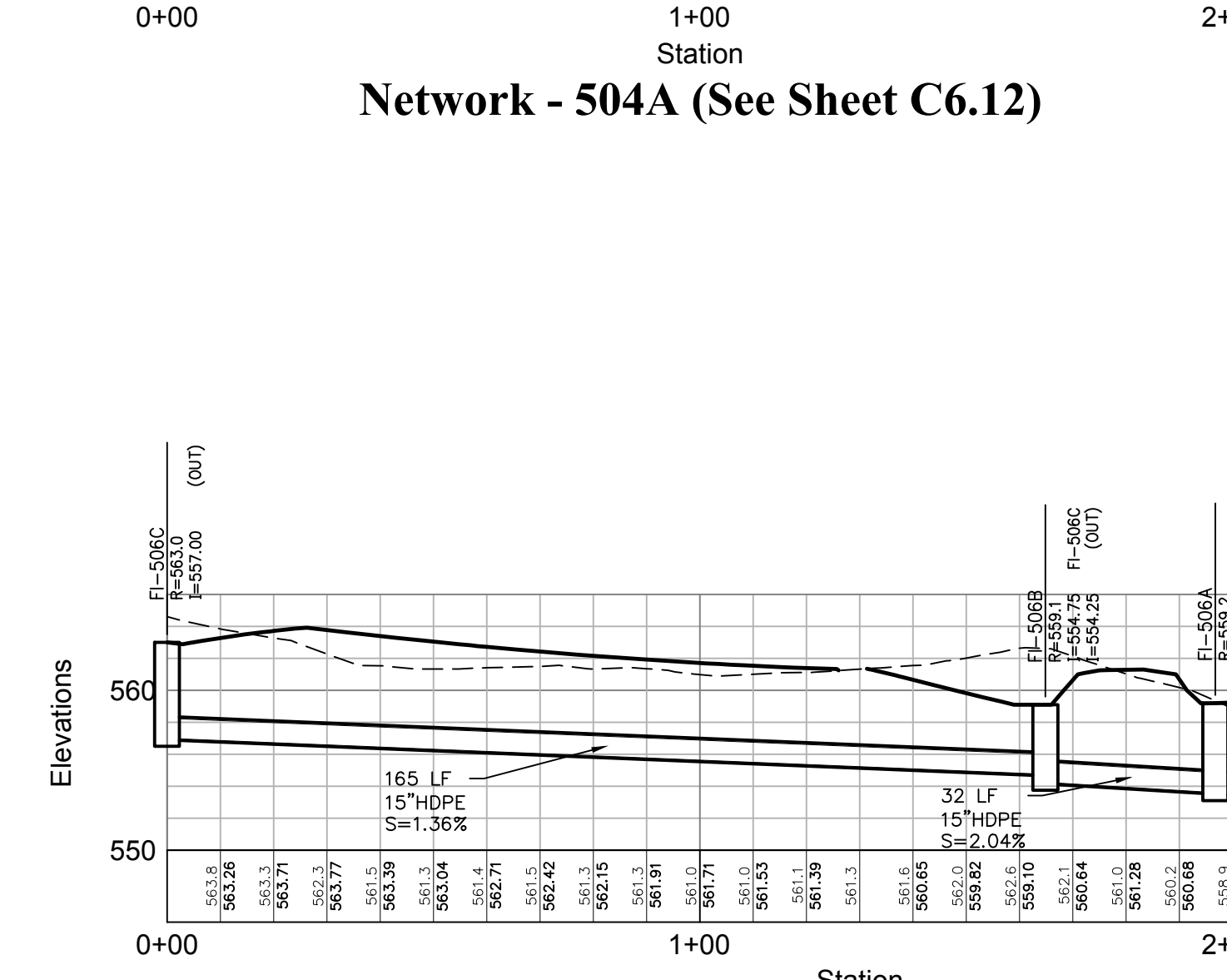
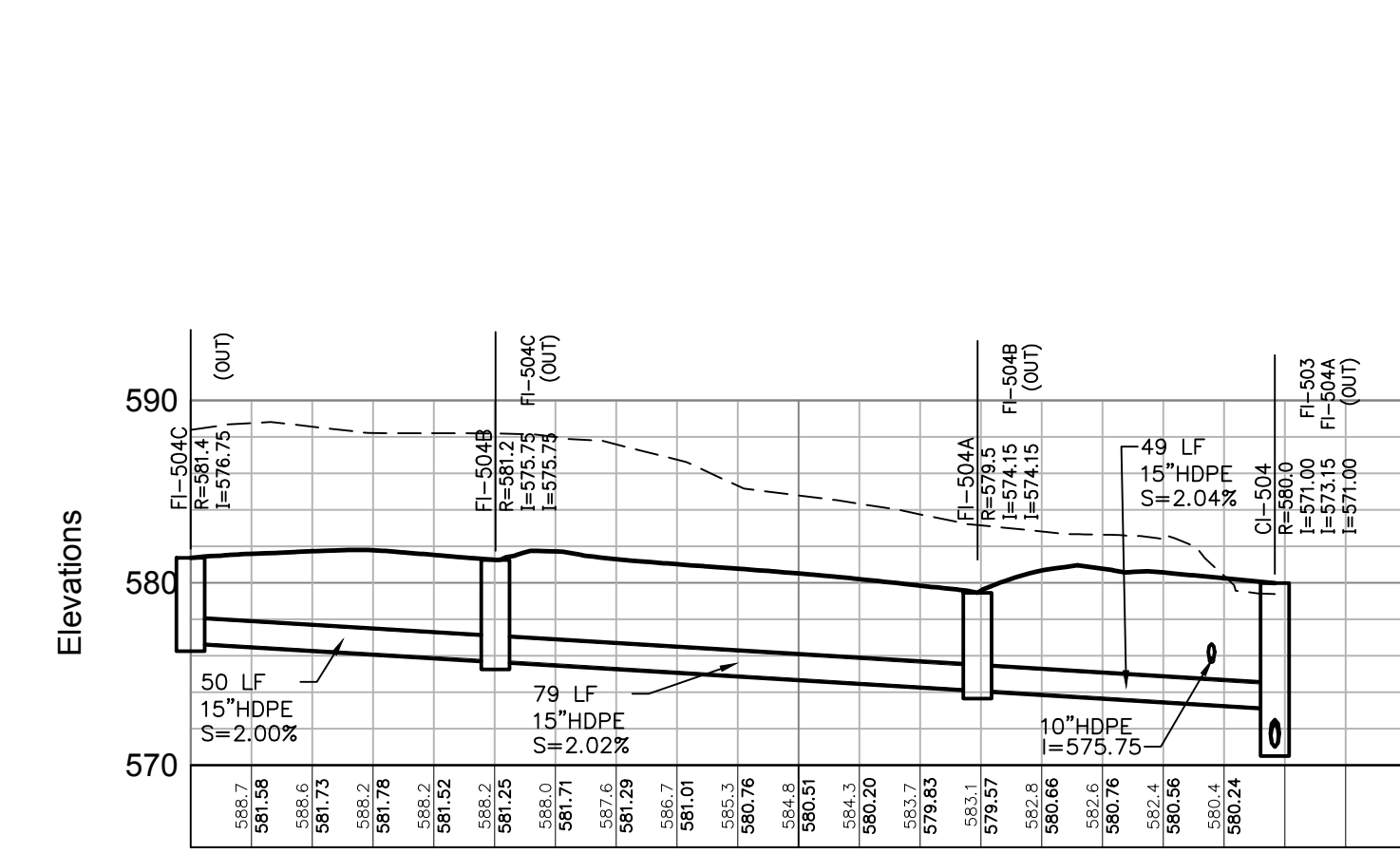
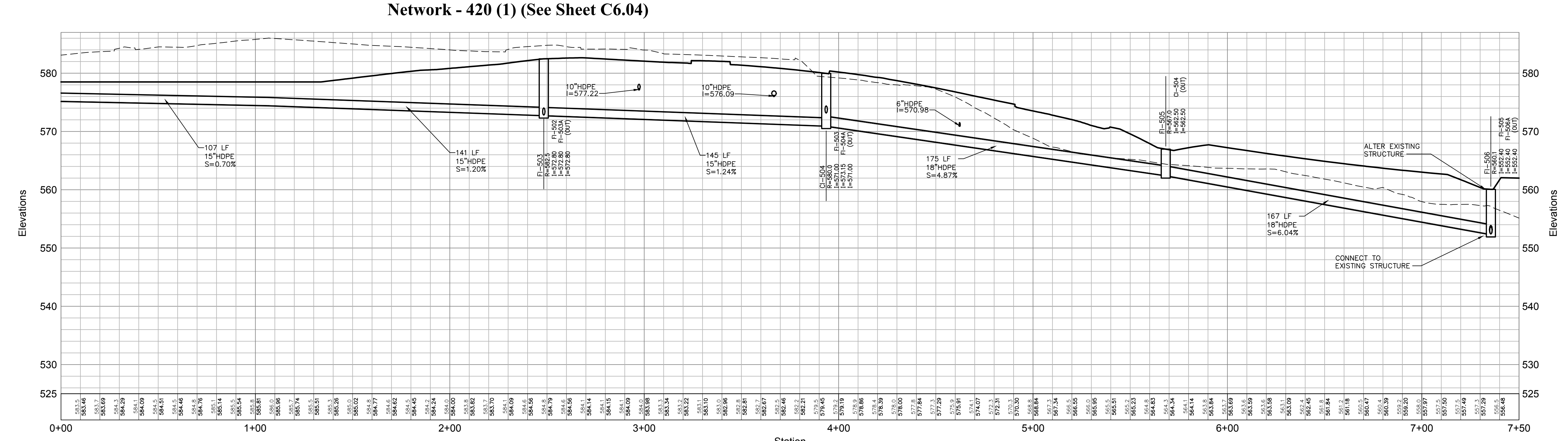
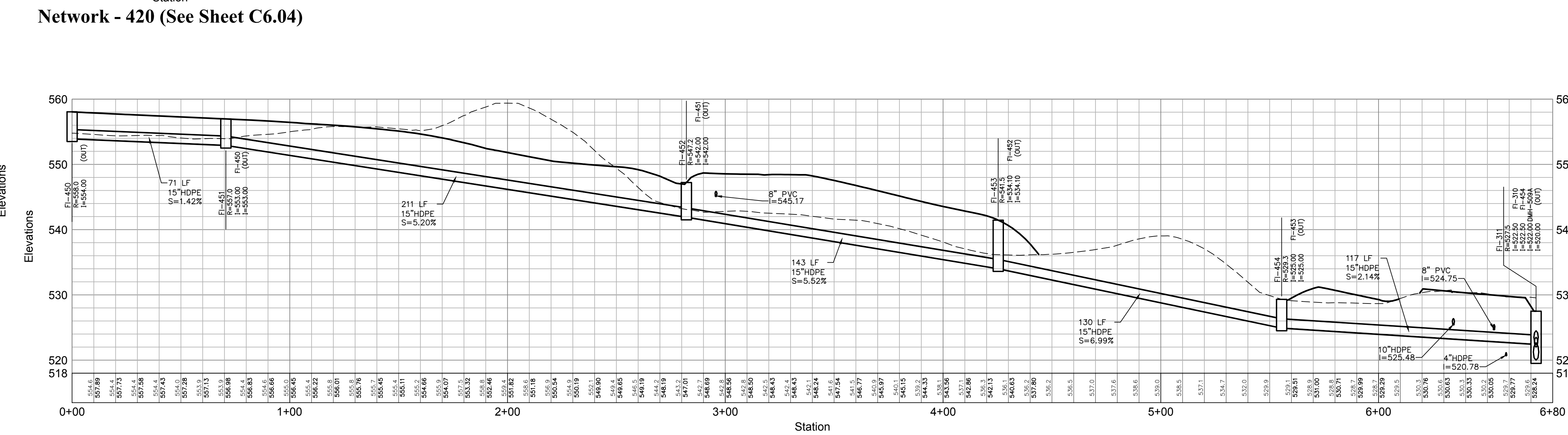
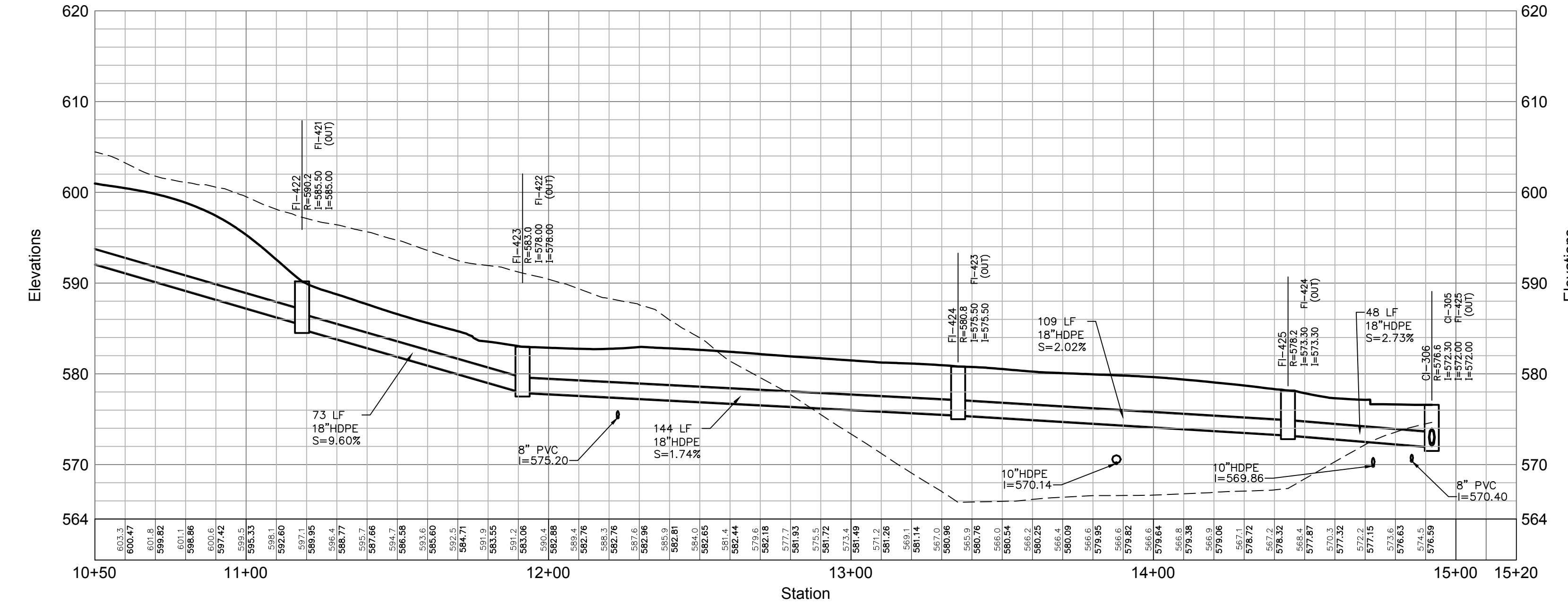
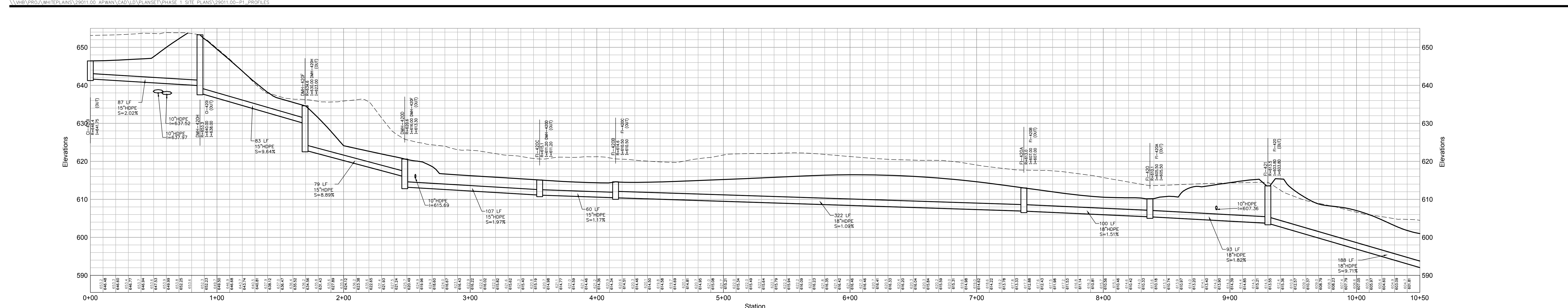
Not Issued for Construction

Drawing Title:
Drainage Profiles 2

Drawing Number:
C6.22

Sheet of 77
 Project Number
 29011.00

Saved Wednesday, February 18, 2015 5:08:01 PM PROCEEDINGS Plotted Wednesday, February 18, 2015 5:14:28 PM Resolving: 0/00



OWNER:
Silo Ridge Ventures, LLC
9021 Route 44
Amenia, New York 12501
845.373.8020

ARCHITECTS, PLANNERS, LANDSCAPE ARCHITECTS:
HART | HOWERTON
10 East 40th Street New York, NY 10016
Tel: 212.683.6311 Fax: 212.481.3768
E-mail: NY@hart-howerton.com

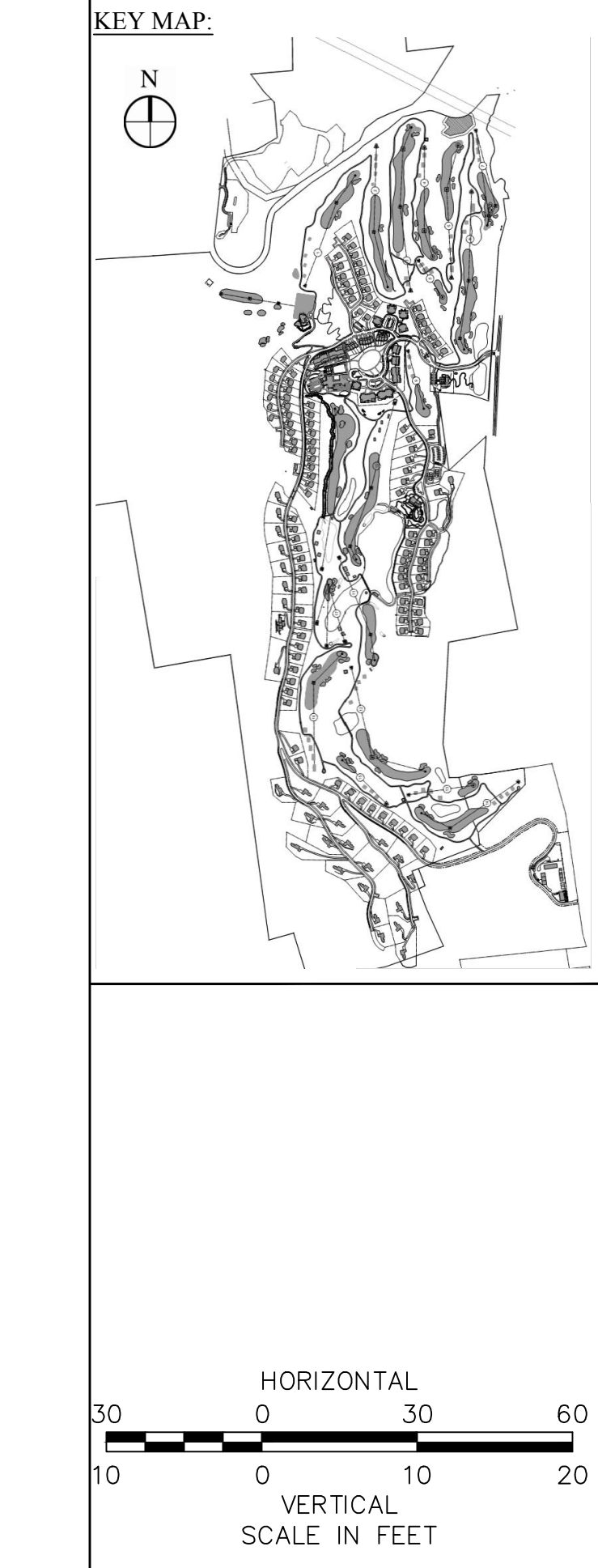
GOLF COURSE DESIGNERS:
FAZIO DESIGN
401 N. Main St., Ste. 400
Hendersonville, North Carolina 28792
828.693.0652 • FAX 828.693.0671

ENVIRONMENTAL PLANNING & CIVIL ENGINEERING:
VHB
Engineering, Surveying & Landscape Architecture, PC
Planning
Transportation
Land Development
Environmental Services
50 Main Street, Suite 300
White Plains, New York 10606
914.467.6600 • FAX 914.761.3759

WASTEWATER AND WATER DESIGN:
CEDARWOOD ENGINEERING SERVICES, PLLC
CIVIL & ENVIRONMENTAL ENGINEERING
8-12 Dietz St., Suite 303
Oswego, NY 687.433.8073
248 Main St., PO Box 203
North Creek, NY 518.251.5160

PROJECT SURVEYOR:
Kirk K. Horton, Land Surveyor
NYS License No. 049954
9 Broadway
Amenia, New York 12501
845.373.7809

KEY MAP:
N



No.	Revision	Date	Appr'd
2	PER TOWN COMMENTS	1/8/15	ACD
1	PER TOWN COMMENTS	6/13/14	ACD

Designed by **JAC** Drawn by **CMG** Checked by **MWJ**
 CAD checked by **MB** Approved by **ACD**
 Scale: As Shown Date: March 3, 2014

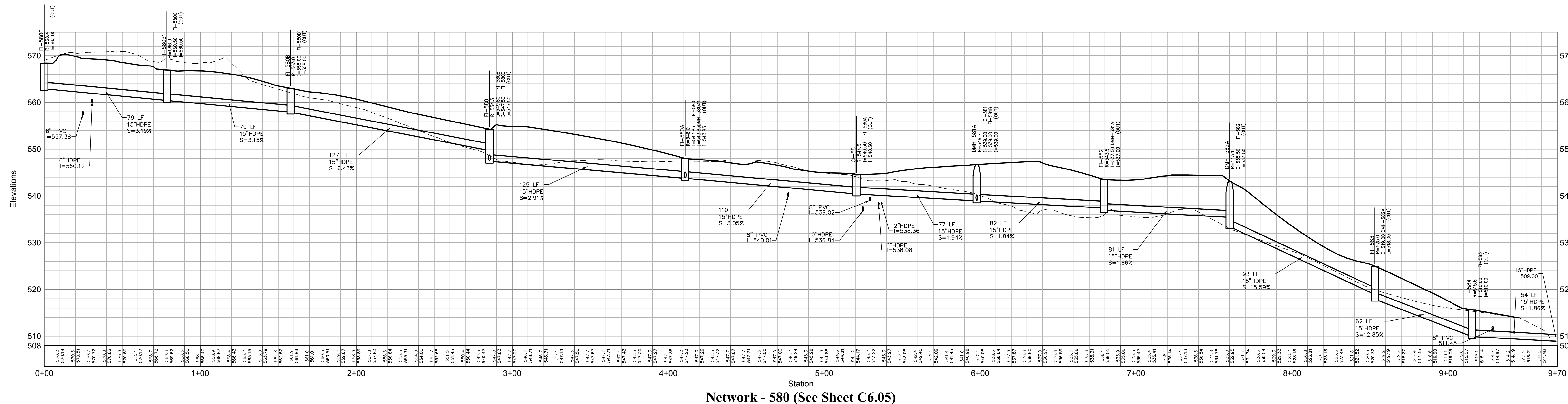
Silo Ridge Resort Community
Dutchess County, New York
Route for
Site Plan - Phase 1

Not Issued for Construction
Drawing Title
Drainage Profiles 3

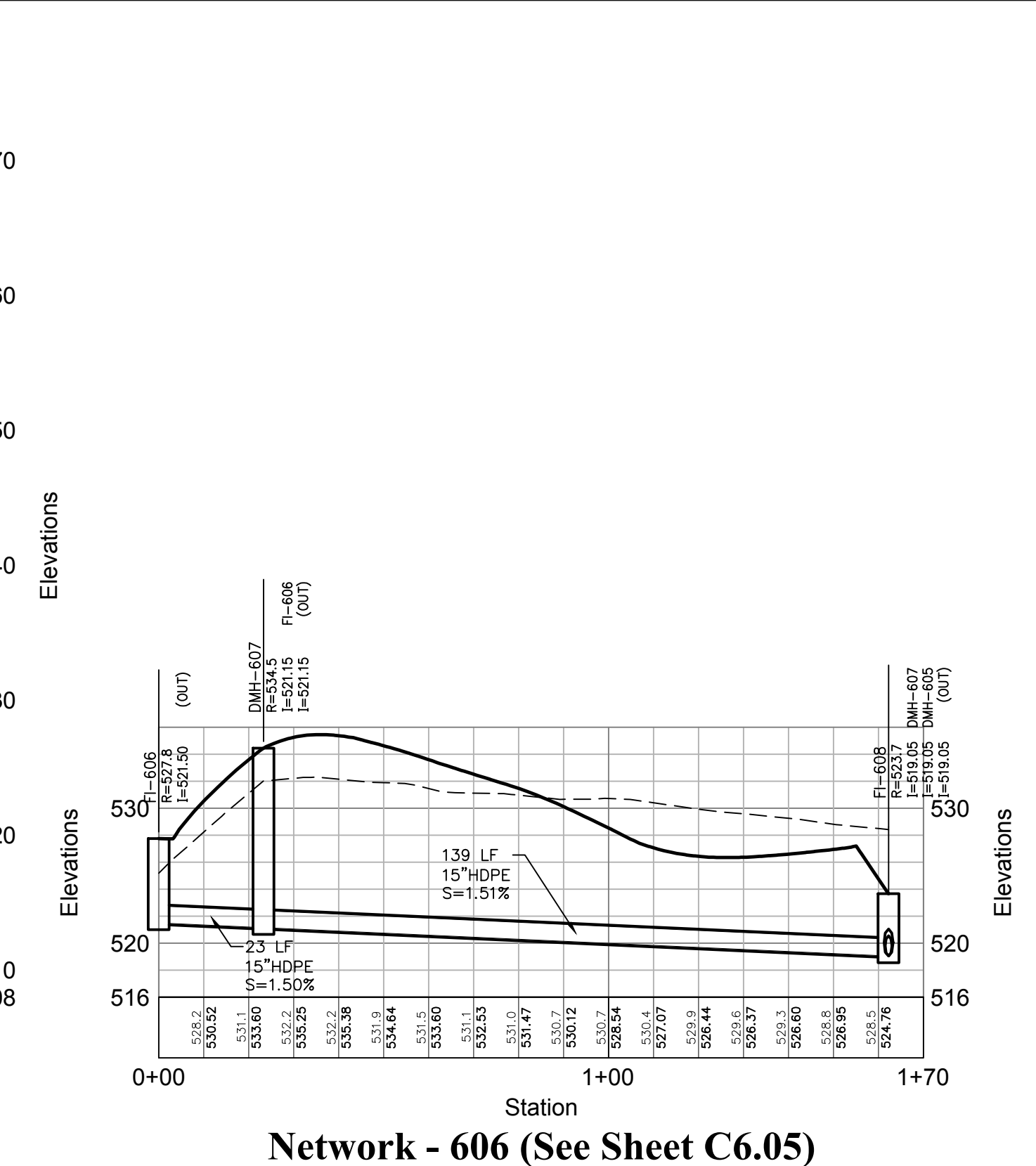
Notes:
1. MINIMUM COVER OF DRAINAGE PIPES SHALL BE AT LEAST 18 INCHES.

Legend
--- EXISTING GRADE
— PROPOSED GRADE

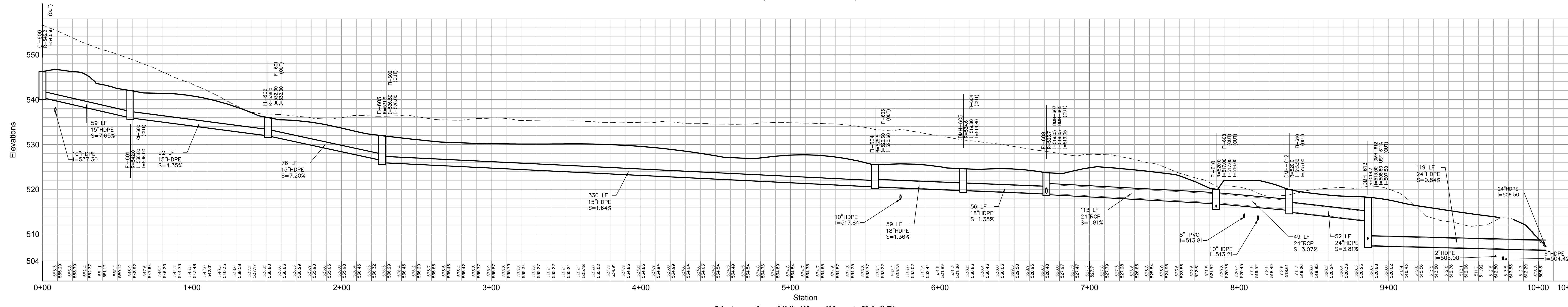
Drawing Number
C6.23
Sheet of
78
Project Number
29011.00



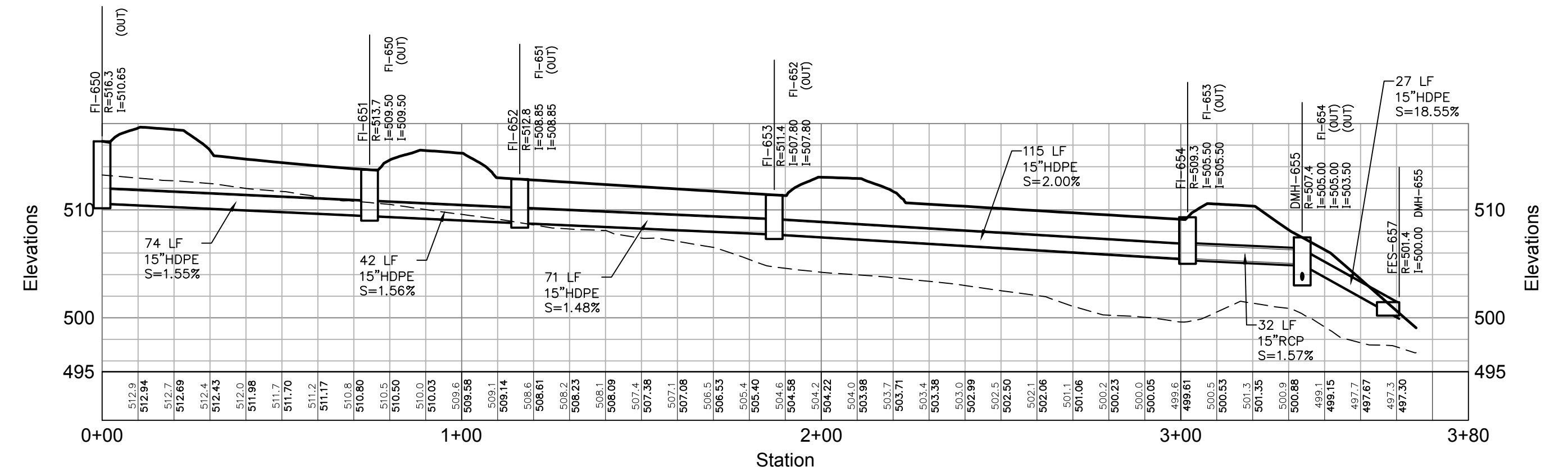
Network - 580 (See Sheet C6.05)



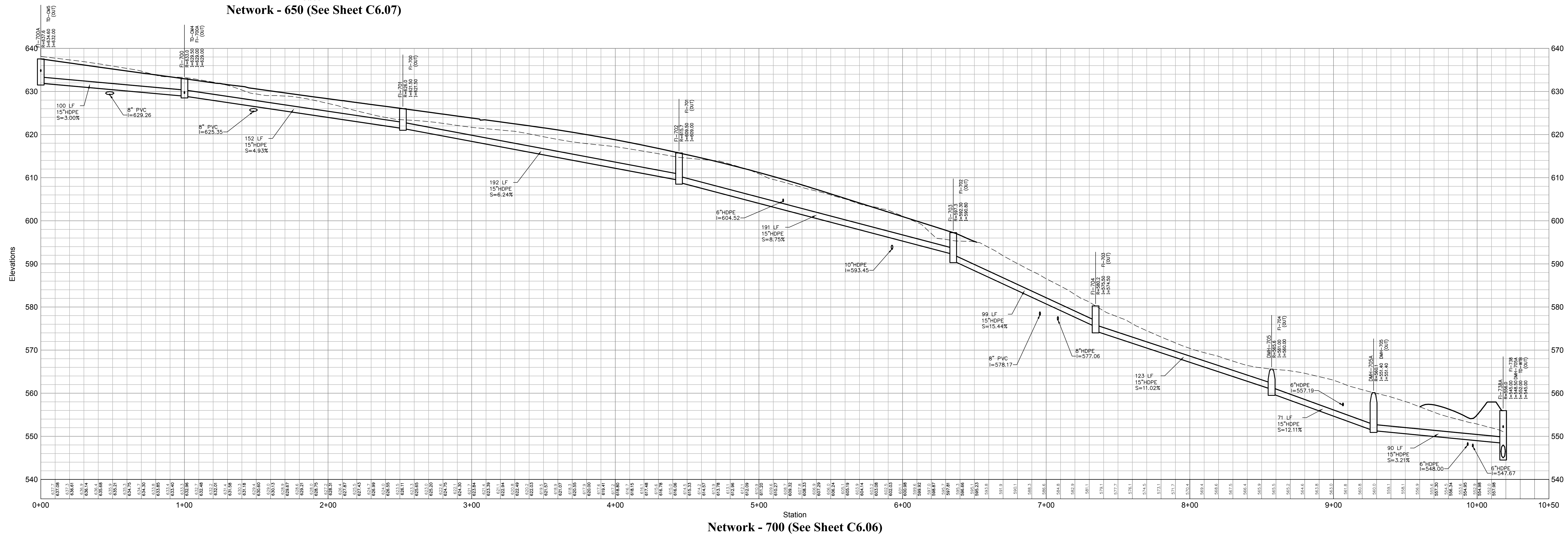
Network - 606 (See Sheet C6.05)



Network - 600 (See Sheet C6.05)



Network - 650 (See Sheet C6.07)



Network - 700 (See Sheet C6.06)

Notes:

- 1. MINIMUM COVER OF DRAINAGE PIPES SHALL BE AT LEAST 12 INCHES.

Legend

- - - - - EXISTING GRADE
- PROPOSED GRADE

OWNER:
Silo Ridge Ventures, LLC
 5021 Route 44
 Amenia, New York 12501
 845.373.8020

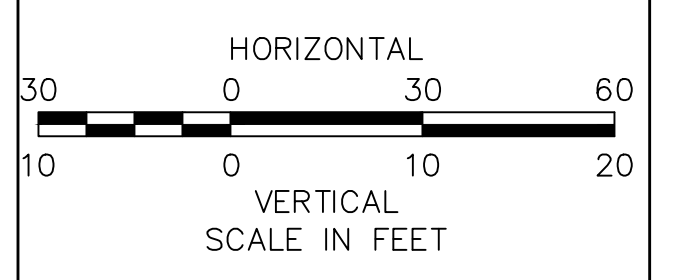
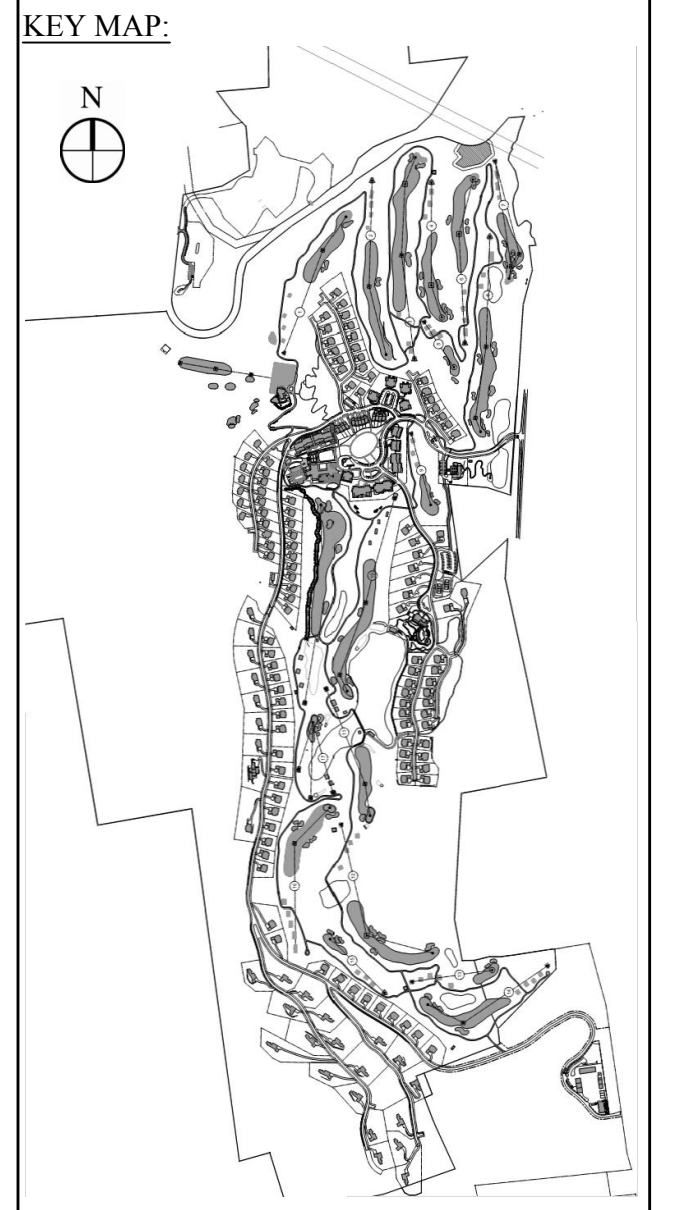
ARCHITECTS, PLANNERS, LANDSCAPE ARCHITECTS:
HART | HOWERTON
 10 East 40th Street New York, NY 10016
 Tel: 212.683.8631 Fax: 212.481.3768
 E-mail: NY@hart-howerton.com

GOLF COURSE DESIGNERS:
FAZIO DESIGN
 401 N. Main St., Ste. 400
 Hendersonville, North Carolina 28792
 828.693.0652 • FAX 828.693.0071

ENVIRONMENTAL PLANNING & CIVIL ENGINEERING:
VHB
Engineering, Surveying & Landscape Architecture, PC
 Planning
 Transportation
 Land Development
 Environmental Services
 50 Main Street, Suite 300
 White Plains, New York 10606
 914.467.6600 • FAX 914.761.3759

WASTEWATER AND WATER DESIGN:
CEDARWOOD ENGINEERING SERVICES, PLLC
 CIVIL & ENVIRONMENTAL ENGINEERING
 8-12 Dietz St., Suite 305
 Oneonta, NY 607.432.8073
 248 Main St., PO Box 203
 North Creek, NY 518.251.5160

PROJECT SURVEYOR:
Kirk K. Horton, Land Surveyor
 NYS License No. 049954
 9 Broadway
 Amenia, New York 12501
 845.373.7809



Rev.	Description	Date	Appr.
2	PER TOWN COMMENTS	1/8/15	ACD
1	PER TOWN COMMENTS	6/13/14	ACD
0	As Shown	03/03/14	MB

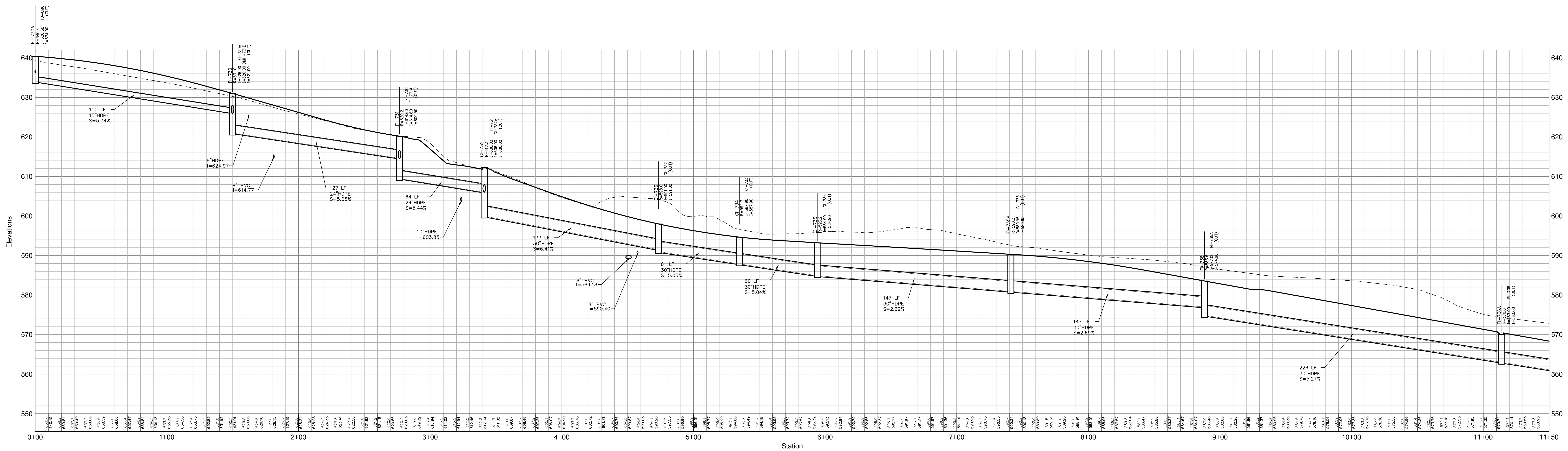
Silo Ridge Resort Community
 Dutchess County, New York

Site Plan - Phase 1

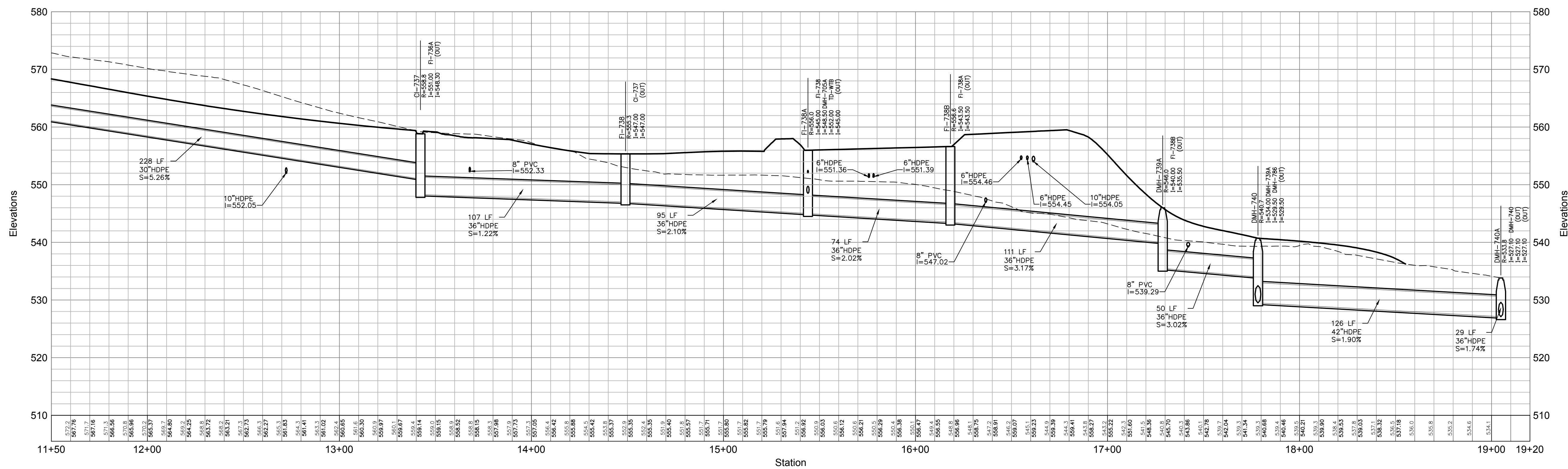
Not Issued for Construction

Drainage Profiles 4

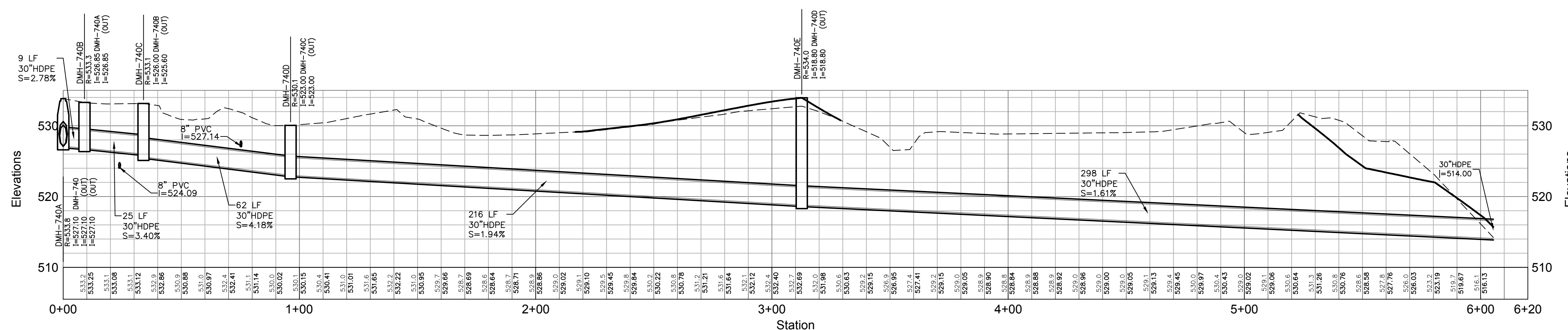
Drawing Number
C6.24
 Sheet of
 79
 Project Number
 29011.00



Network - 730 (See Sheet C6.06)



Network - 730 (1) (See Sheet C6.06)



Network - 740A (See Sheet C6.06)

OWNER:
Silo Ridge Ventures, LLC
 5021 Route 44
 Amenia, New York 12501
 845.373.8020

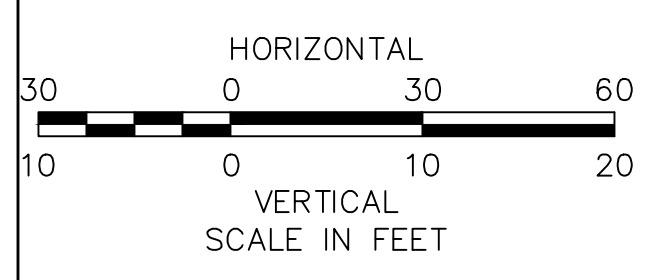
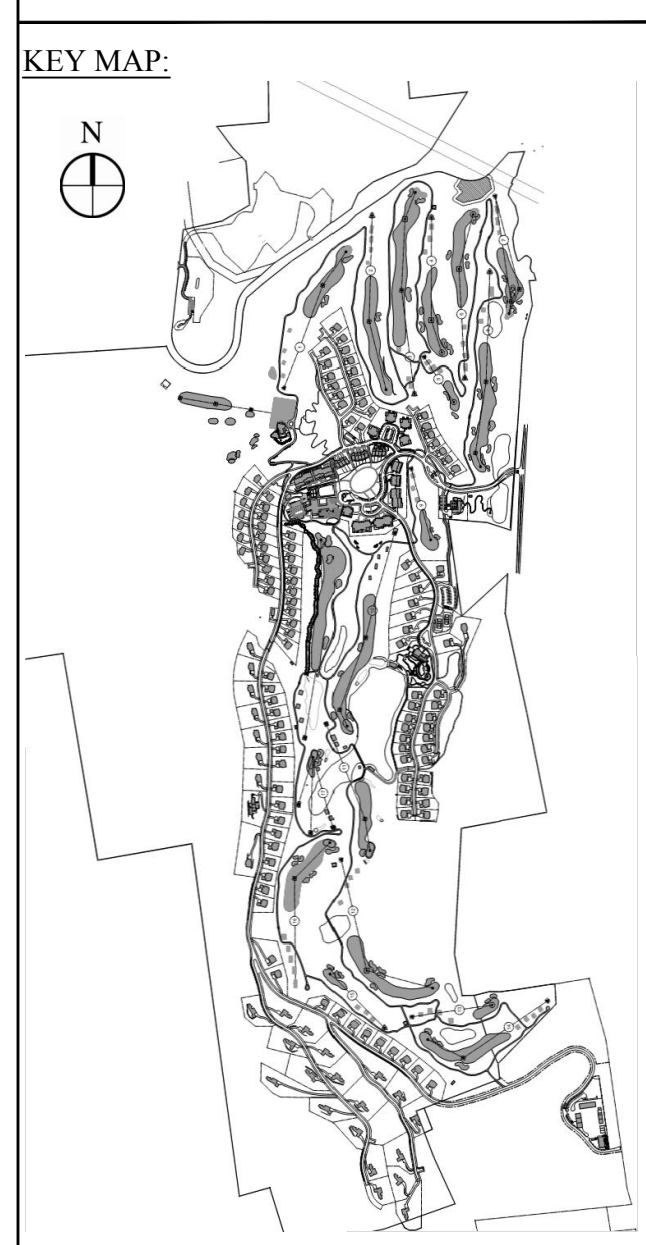
ARCHITECTS, PLANNERS, LANDSCAPE ARCHITECTS:
HART | HOWERTON
 10 East 40th Street New York, NY 10016
 Tel: 212.683.6631 Fax: 212.461.3768
 E-mail: NY@hart-howerton.com

GOLF COURSE DESIGNERS:
FAZIO DESIGN
 401 N. Main St., Ste. 400
 Hendersonville, North Carolina 28792
 828.693.0652 • FAX 828.693.0671

ENVIRONMENTAL PLANNING & CIVIL ENGINEERING:
VHB
Engineering, Surveying & Landscape Architecture, PC
 Planning
 Transportation
 Land Development
 Environmental Services
 50 Main Street, Suite 300
 White Plains, New York 10606
 914.467.6600 • FAX 914.761.3759

WASTEWATER AND WATER DESIGN:
CEDARWOOD ENGINEERING SERVICES, PLLC
 CIVIL & ENVIRONMENTAL ENGINEERING
 8-12 Dietz St., Suite 305
 Oneonta, NY 607.433.8073
 248 Main St., PO Box 203
 North Creek, NY 518.251.5160

PROJECT SURVEYOR:
Kirk K. Horton, Land Surveyor
 NYS License No. 049954
 9 Broadway
 Amenia, New York 12501
 845.373.7809



No.	Description	Date	Appr.
2	PER TOWN COMMENTS	1/8/15	ACD
1	PER TOWN COMMENTS	6/12/14	ACD

Designed by **JAC** Drawn by **CMG** Checked by **MWJ**
 CAD checked by **MB** Approved by **ACD**
 Scale: As Shown Date: March 3, 2014

Silo Ridge Resort Community
 4651 Route 22, Town of Amenia
 Dutchess County, New York

Site Plan - Phase 1

Not Issued for Construction

Drainage Profiles 5

Drawing Number
C6.25
 Sheet of 80
 Project Number
 29011.00

Notes:
 1. MINIMUM COVER OF DRAINAGE PIPES SHALL BE AT LEAST 12 INCHES.

Legend
 - - - - - EXISTING GRADE
 ——— PROPOSED GRADE

Notes:
1. MINIMUM COVER OF DRAINAGE PIPES SHALL BE AT LEAST 12 INCHES.

Legend
--- EXISTING GRADE
— PROPOSED GRADE

OWNER:
Silo Ridge Ventures, LLC
5021 Route 44
Amenia, New York 12501
845.373.8020

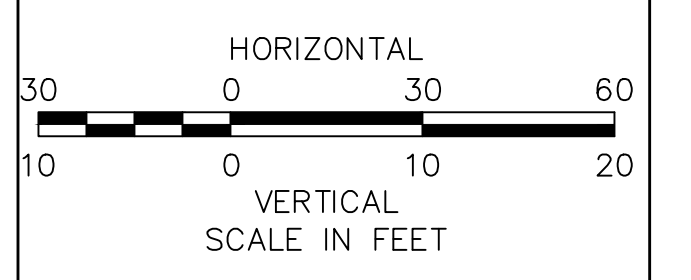
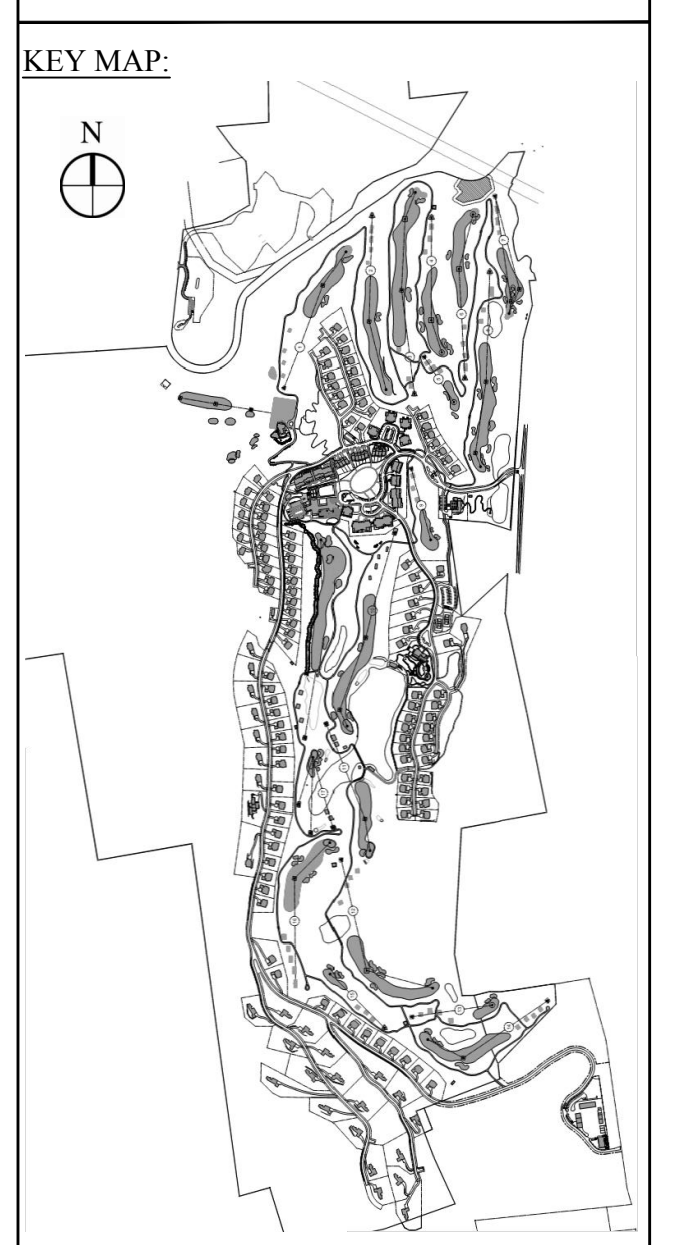
ARCHITECTS, PLANNERS, LANDSCAPE ARCHITECTS:
HART | HOWERTON
10 East 40th Street New York, NY 10016
Tel: 212.683.6531 Fax: 212.461.3758
E-mail: NY@hart-howerton.com

GOLF COURSE DESIGNERS:
FAZIO DESIGN
401 N. Main St., Ste. 400
Hendersonville, North Carolina 28792
828.693.0652 • FAX 828.693.0671

ENVIRONMENTAL PLANNING & CIVIL ENGINEERING:
VHB
Engineering, Surveying & Landscape Architecture, PC
Planning
Transportation
Land Development
Environmental Services
50 Main Street, Suite 300
White Plains, New York 10606
914.467.6600 • FAX 914.761.3759

WASTEWATER AND WATER DESIGN:
CEDARWOOD ENGINEERING SERVICES, PLLC
CIVIL & ENVIRONMENTAL ENGINEERING
8-12 Dietz St., Suite 305
Ocoona, NY 60743-8073
248 Main St., PO Box 203
North Creek, NY 518 251 5160

PROJECT SURVEYOR:
Kirk K. Horton, Land Surveyor
NYS License No. 049954
9 Broadway
Amenia, New York 12501
845.373.7809



2	PER TOWN COMMENTS	1/8/15	ACD
1	PER TOWN COMMENTS	6/19/14	ACD

Designed by **JAC** Drawn by **CMG** Checked by **MWJ**
CAD checked by **MB** Approved by **ACD**
Scale: As Shown Date: March 3, 2014

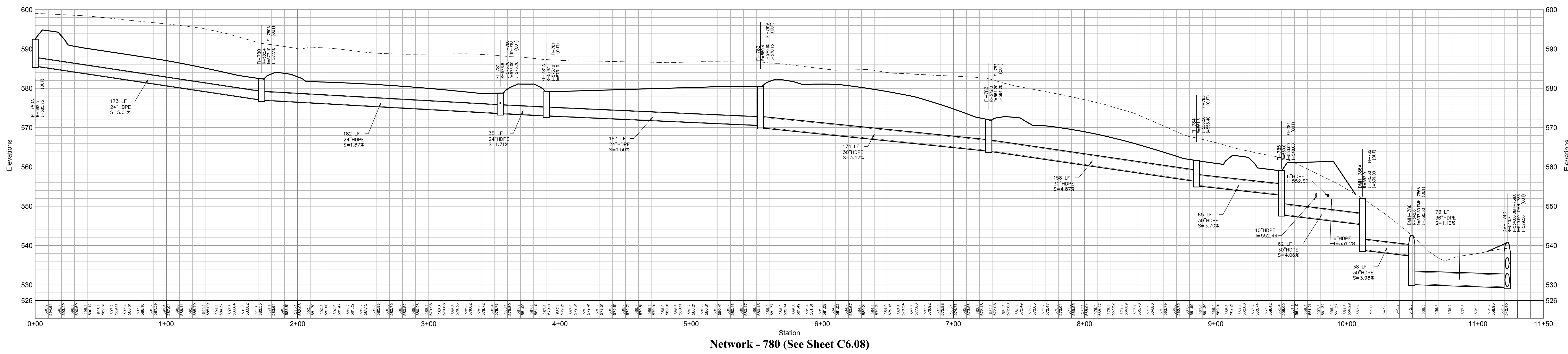
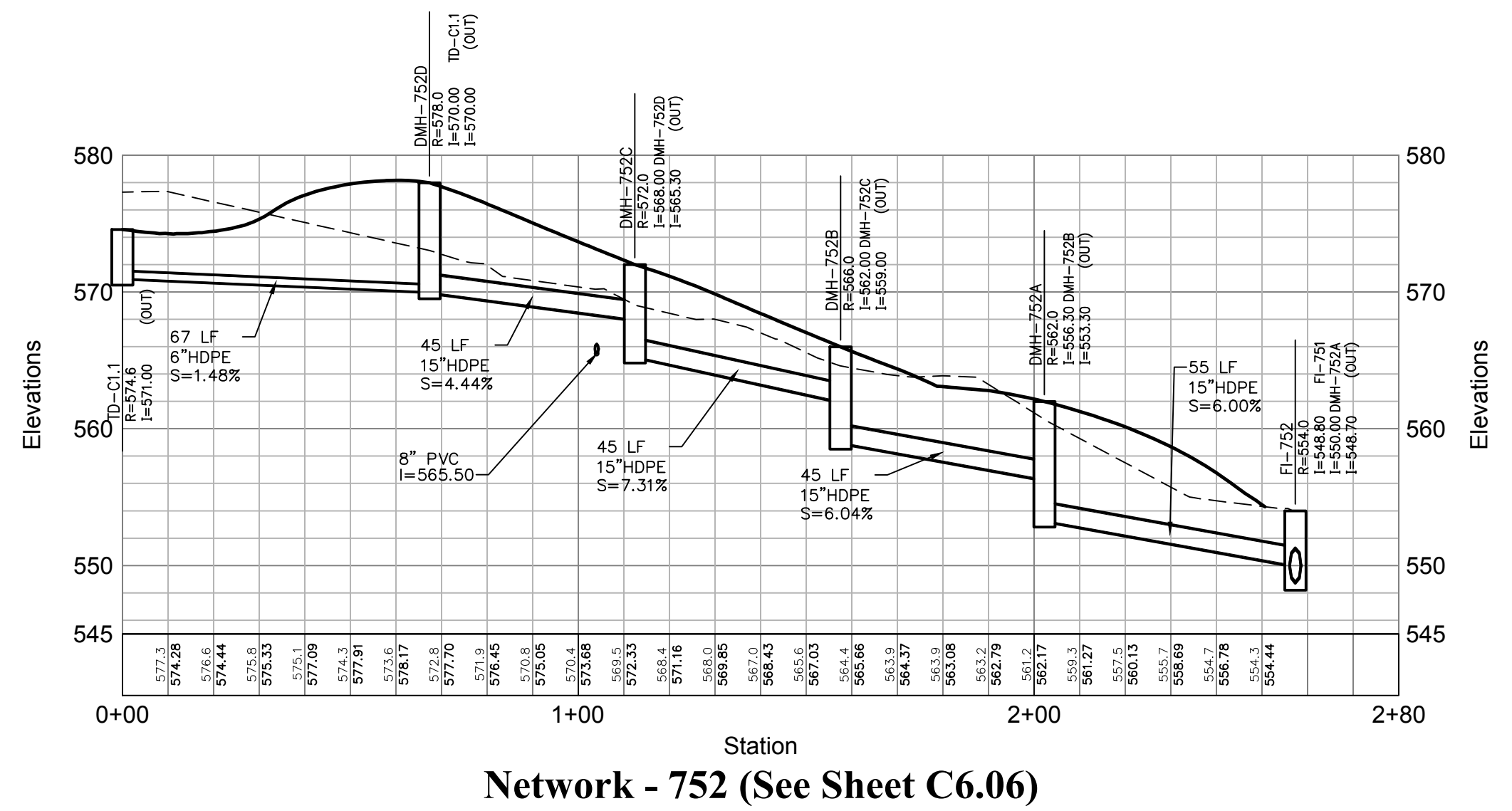
Silo Ridge Resort Community
4651 Route 22, Town of Amenia
Dutchess County, New York

Issued for
Site Plan - Phase 1

Not Issued for Construction

Drawing Title
Drainage Profiles 6

Drawing Number
C6.26
Sheet of
81
Project Number
29011.00



Notes:
 1. MINIMUM COVER OF DRAINAGE PIPES SHALL BE AT LEAST 12 INCHES.

Legend
 --- EXISTING GRADE
 — PROPOSED GRADE

OWNER:
 Silo Ridge Ventures, LLC
 5021 Route 44
 Amenia, New York 12501
 845.373.8020

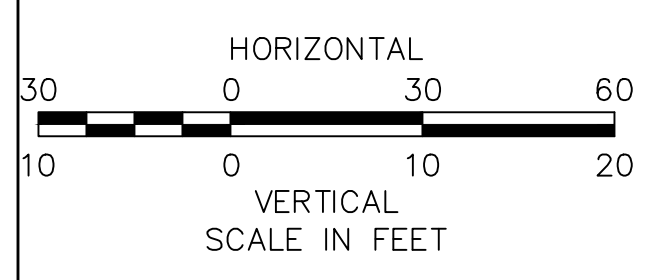
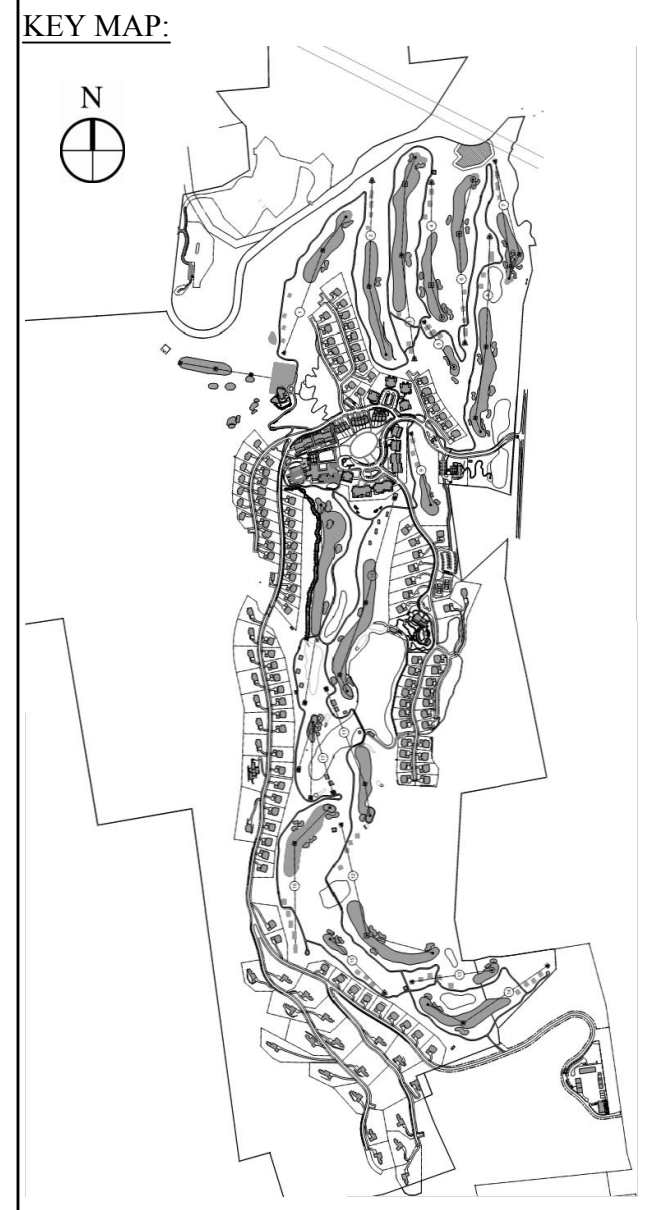
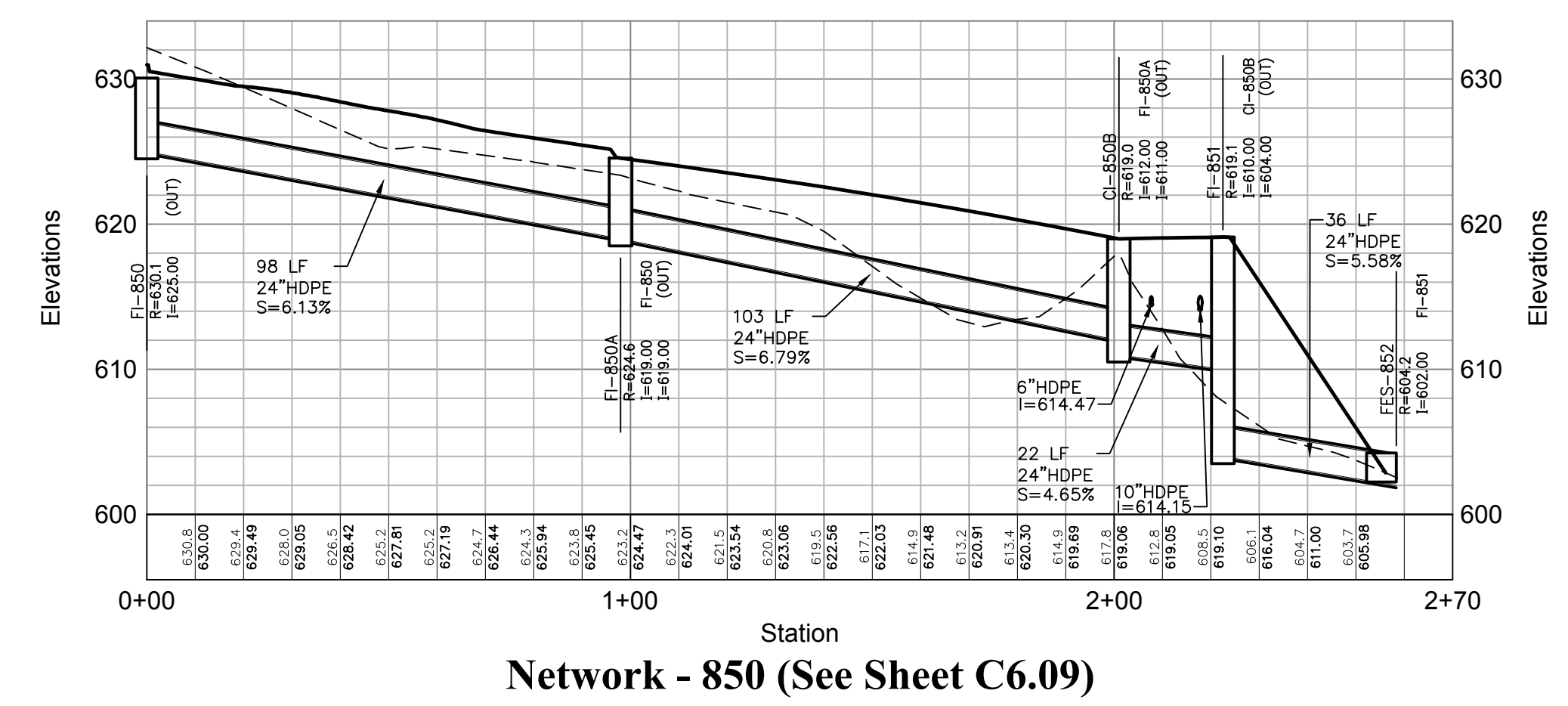
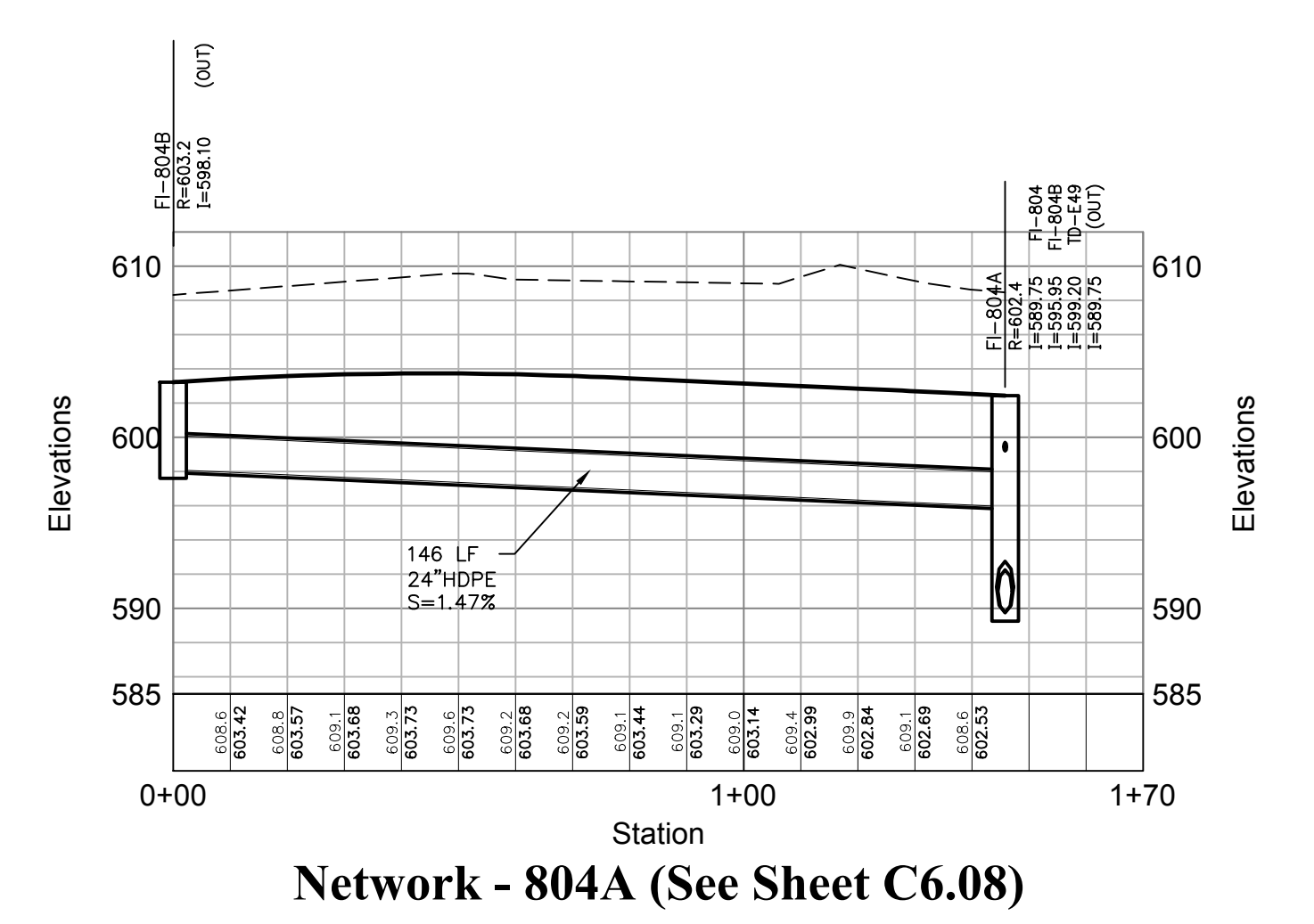
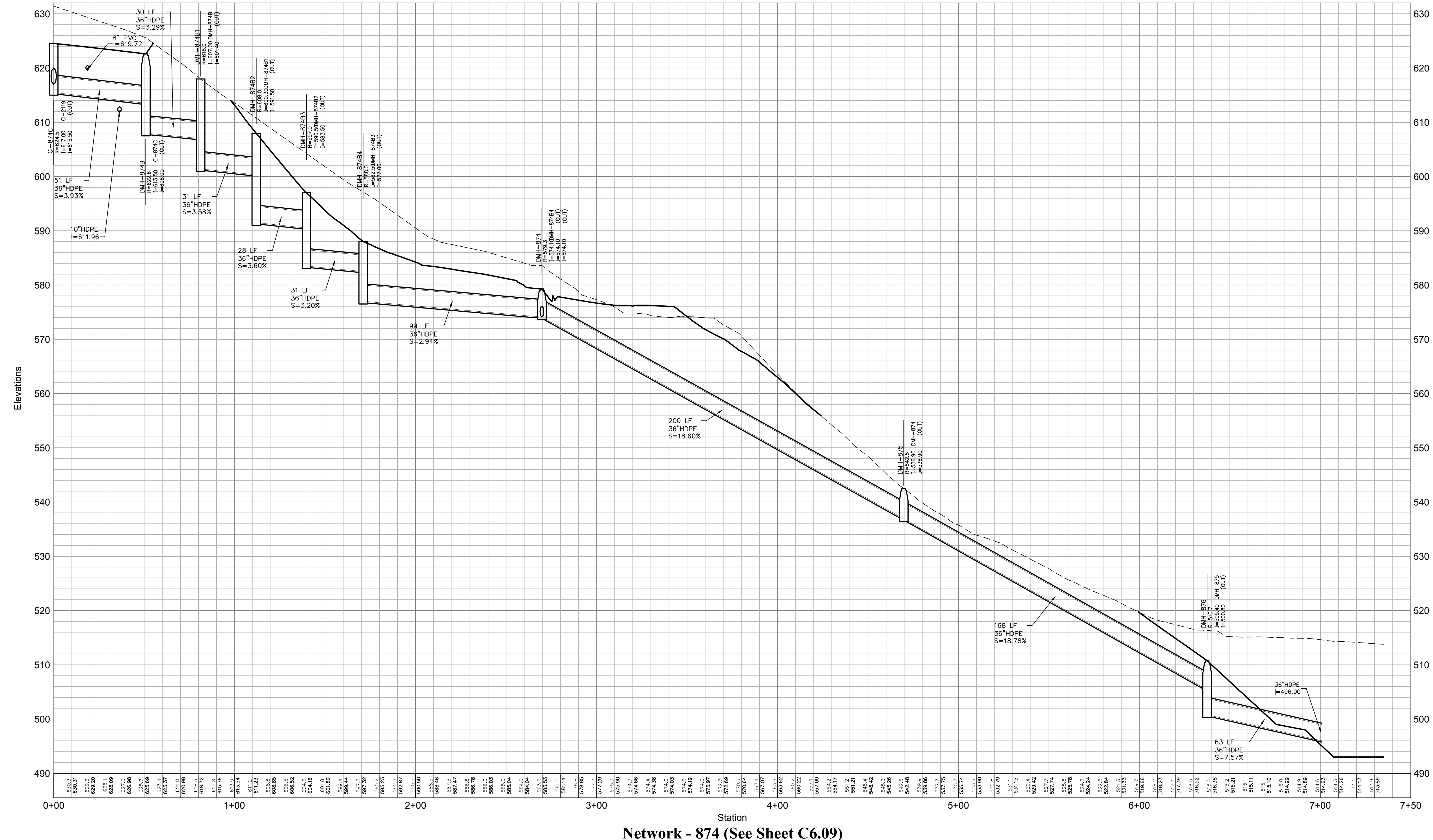
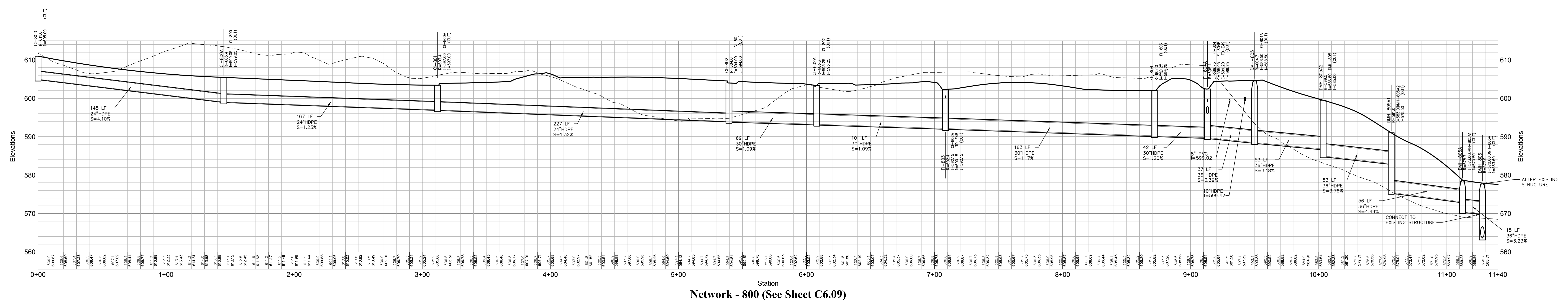
ARCHITECTS, PLANNERS, LANDSCAPE ARCHITECTS:
 HART | HOWERTON
 10 East 40th Street New York, NY 10016
 Tel: 212.683.6531 Fax: 212.481.3758
 E-mail: NY@hart-howerton.com

GOLF COURSE DESIGNERS:
 FAZIO DESIGN
 401 N. Main St., Ste. 400
 Hendersonville, North Carolina 28792
 828.693.0652 • FAX 828.693.0671

ENVIRONMENTAL PLANNING & CIVIL ENGINEERING:
 VHB
 Engineering, Surveying & Landscape Architecture, PC
 Planning
 Transportation
 Land Development
 Environmental Services
 50 Main Street, Suite 300
 White Plains, New York 10606
 914.467.6600 • FAX 914.761.3759

WASTEWATER AND WATER DESIGN:
 CEDARWOOD ENGINEERING SERVICES, PLLC
 CIVIL & ENVIRONMENTAL ENGINEERING
 8-12 Dietz St., Suite 305
 Oneonta, NY 607.433.8073
 248 Main St., PO Box 203
 North Creek, NY 518.251.5160

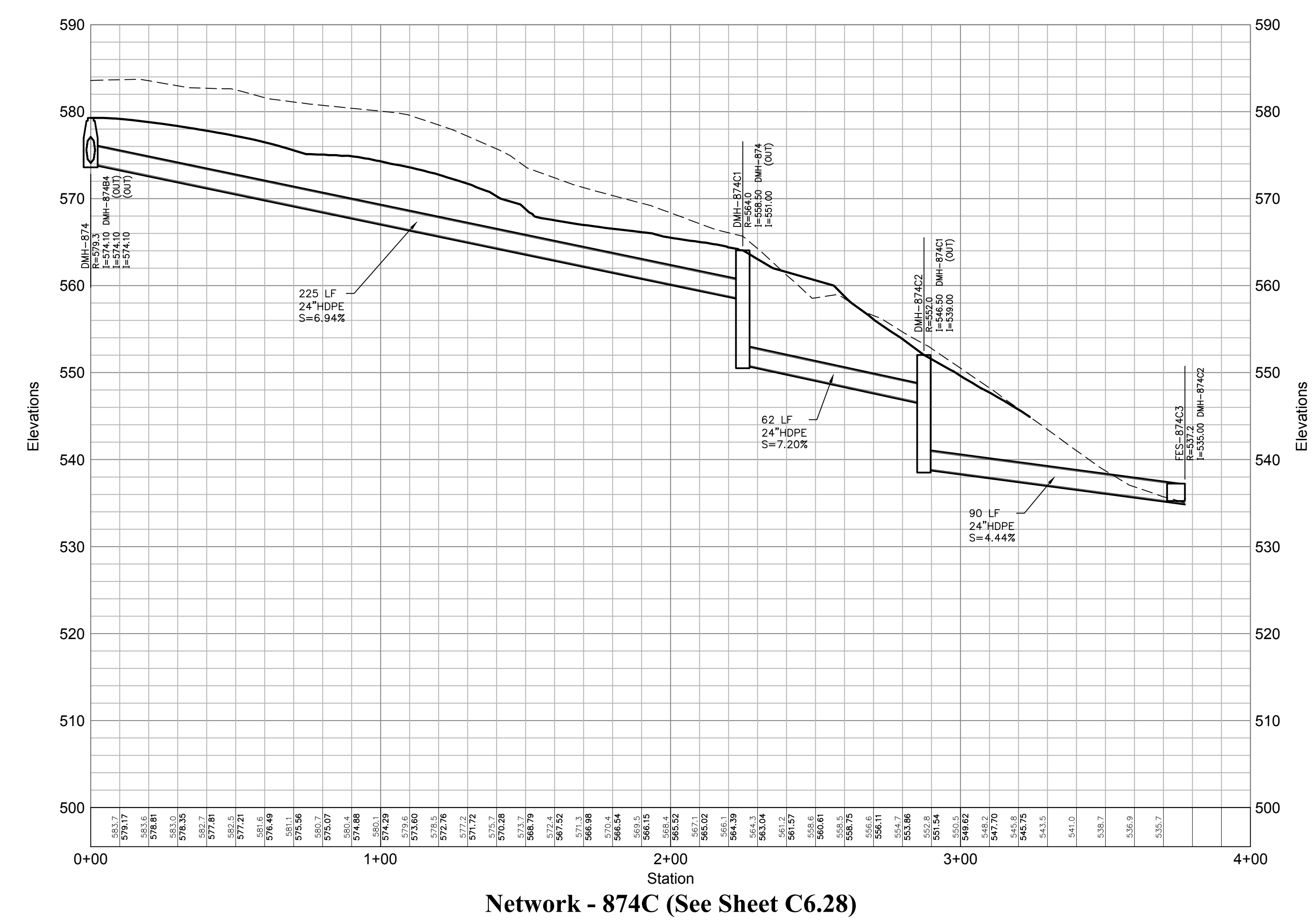
PROJECT SURVEYOR:
 Kirk K. Horton, Land Surveyor
 NYS License No. 049954
 9 Broadway
 Amenia, New York 12501
 845.373.7809



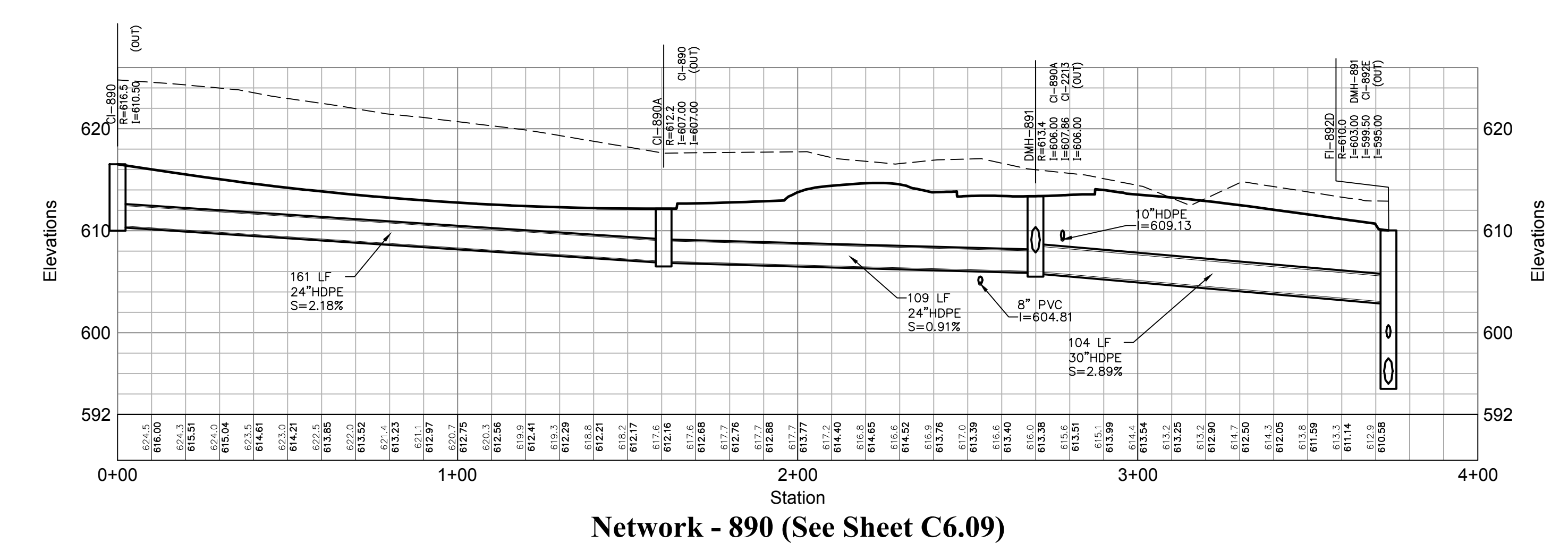
NO.	PER TOWN COMMENTS	1/8/15	ACD
1			

Prepared by **AC** Drawn by **CMG** Checked by **MWJ**
 CAD checked by **MB** Approved by **ACD**
 Date: **As Shown** Date: **June 19, 2014**
 Project Title: **Silo Ridge Resort Community**
 4651 Route 22, Town of Amenia
 Dutchess County, New York
 Used for: **Site Plan - Phase 1**
 Not Issued for Construction
 Drawing Title: **Drainage Profiles 7**

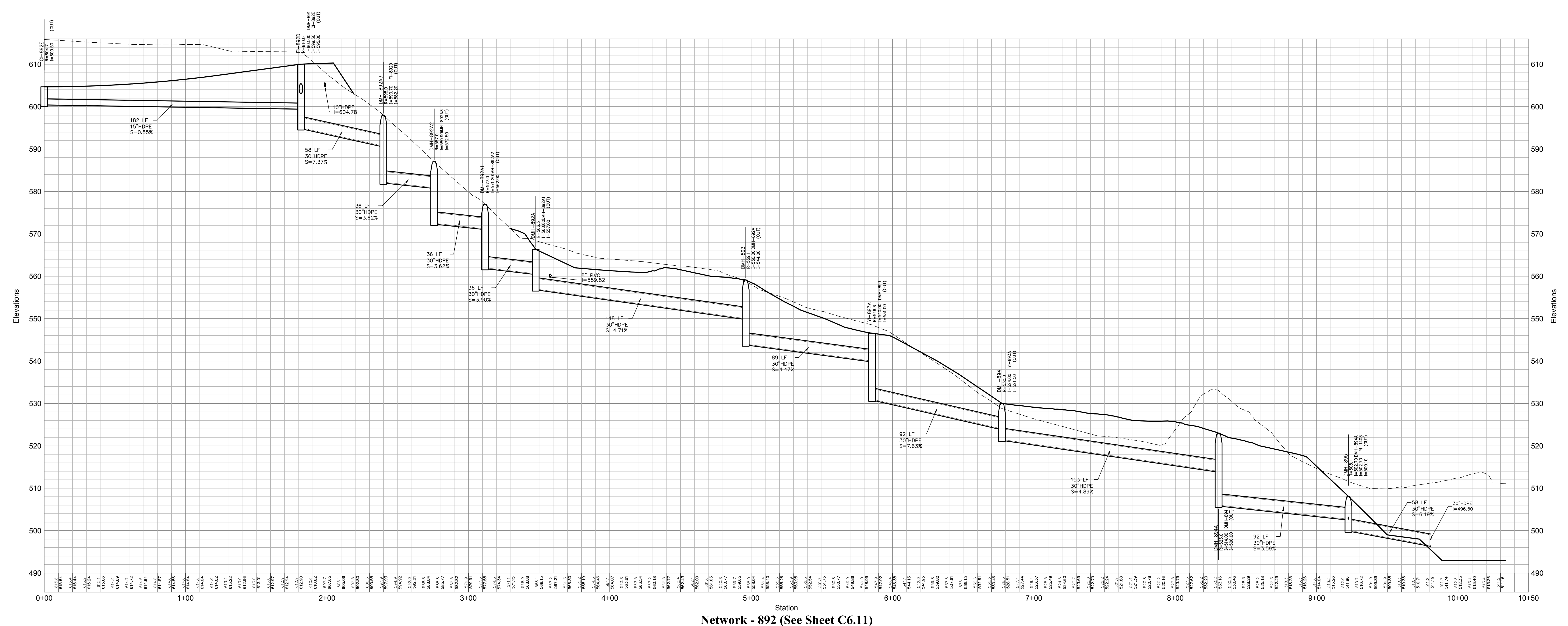
Sheet Number
C6.27
 of
 82
 Project Number
 29011.00



Network - 874C (See Sheet C6.28)



Network - 890 (See Sheet C6.09)



Network - 892 (See Sheet C6.11)

Notes:

- 1. MINIMUM COVER OF DRAINAGE PIPES SHALL BE AT LEAST 12 INCHES.

Legend

- EXISTING GRADE
- PROPOSED GRADE

OWNER:
Silo Ridge Ventures, LLC
 5021 Route 44
 Amenia, New York 12501
 845.373.8020

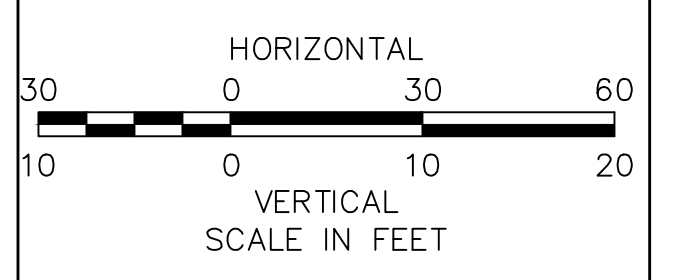
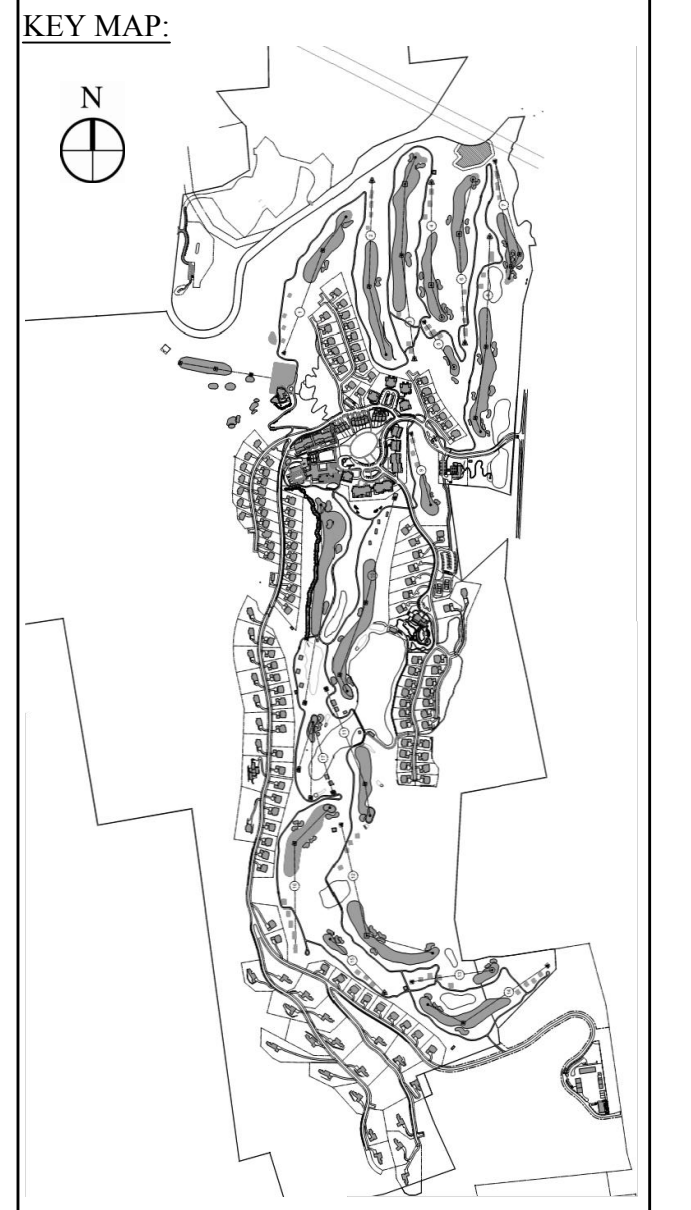
ARCHITECTS, PLANNERS, LANDSCAPE ARCHITECTS:
HART | HOWERTON
 10 East 40th Street New York, NY 10016
 Tel: 212.683.6631 Fax: 212.461.3768
 E-mail: NY@hart-howerton.com

GOLF COURSE DESIGNERS:
FAZIO DESIGN
 401 N. Main St., Ste. 400
 Hendersonville, North Carolina 28792
 828.693.0652 • FAX 828.693.0671

ENVIRONMENTAL PLANNING & CIVIL ENGINEERING:
VHB
Engineering, Surveying & Landscape Architecture, PC
 Planning
 Transportation
 Land Development
 Environmental Services
 50 Main Street, Suite 360
 White Plains, New York 10606
 914.467.6600 • FAX 914.761.3759

WASTEWATER AND WATER DESIGN:
CEDARWOOD ENGINEERING SERVICES, PLLC
 CIVIL & ENVIRONMENTAL ENGINEERING
 8-12 Dietz St., Suite 305
 Oneonta, NY 6071-433-8073
 248 Main St., PO Box 203
 North Creek, NY 518.251.5160

PROJECT SURVEYOR:
Kirk K. Horton, Land Surveyor
 NYS License No. 049954
 9 Broadway
 Amenia, New York 12501
 845.373.7809



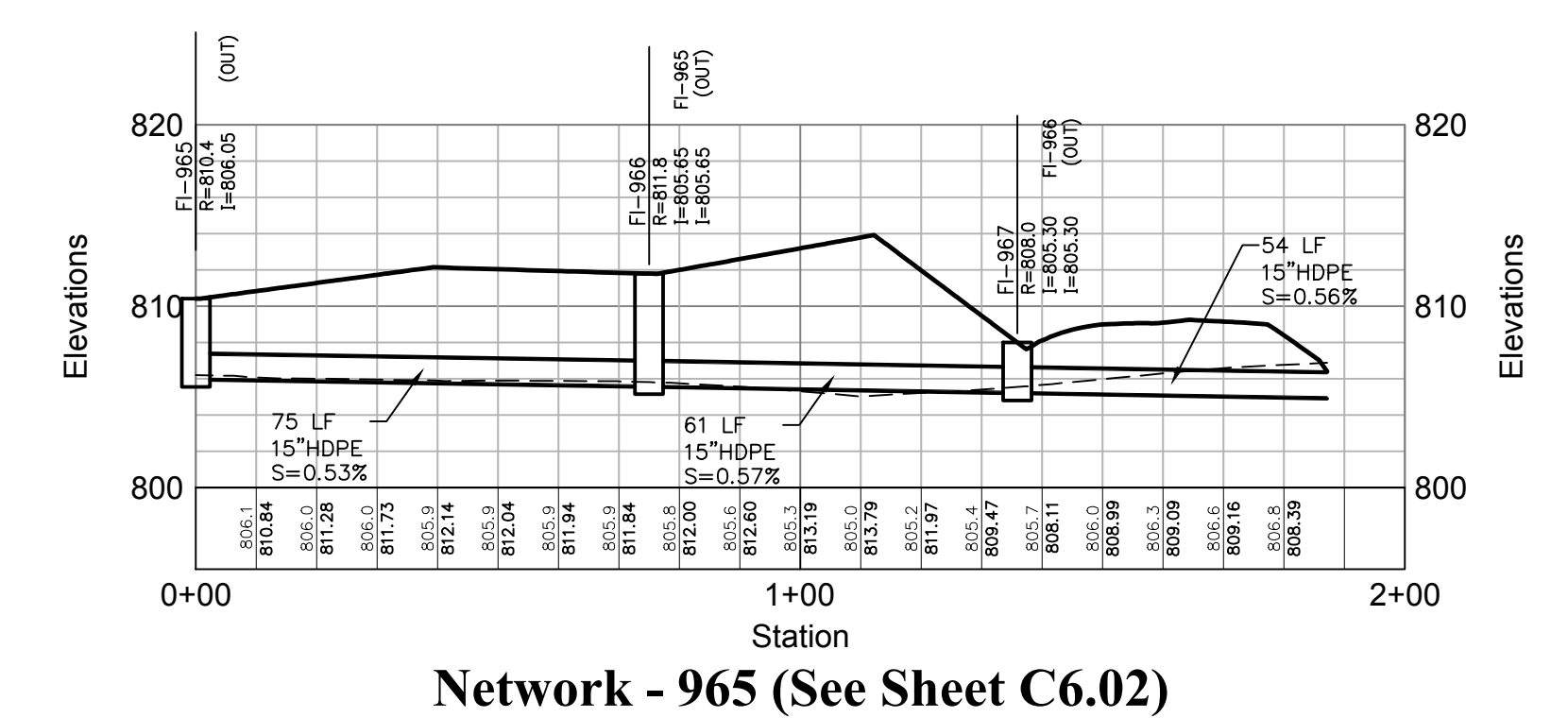
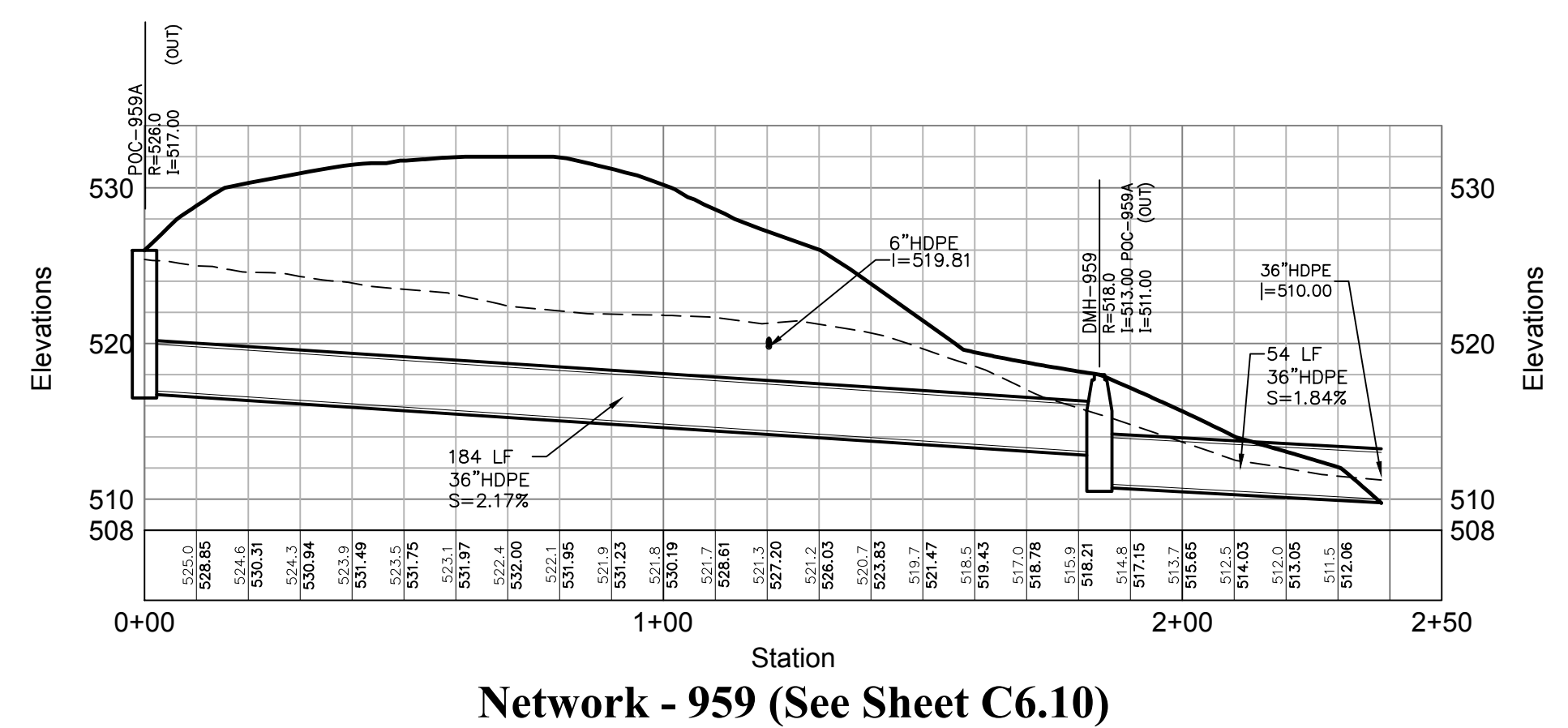
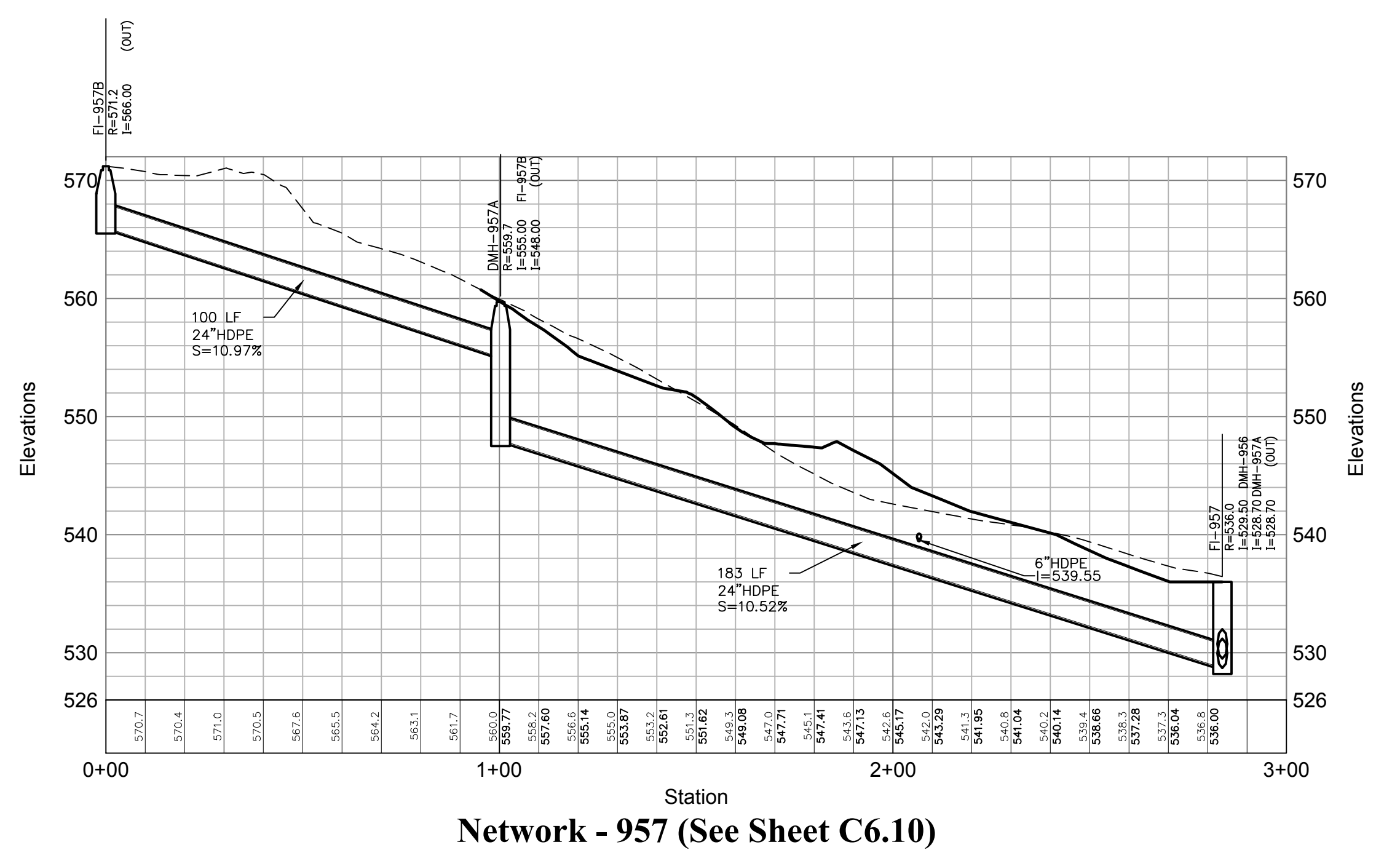
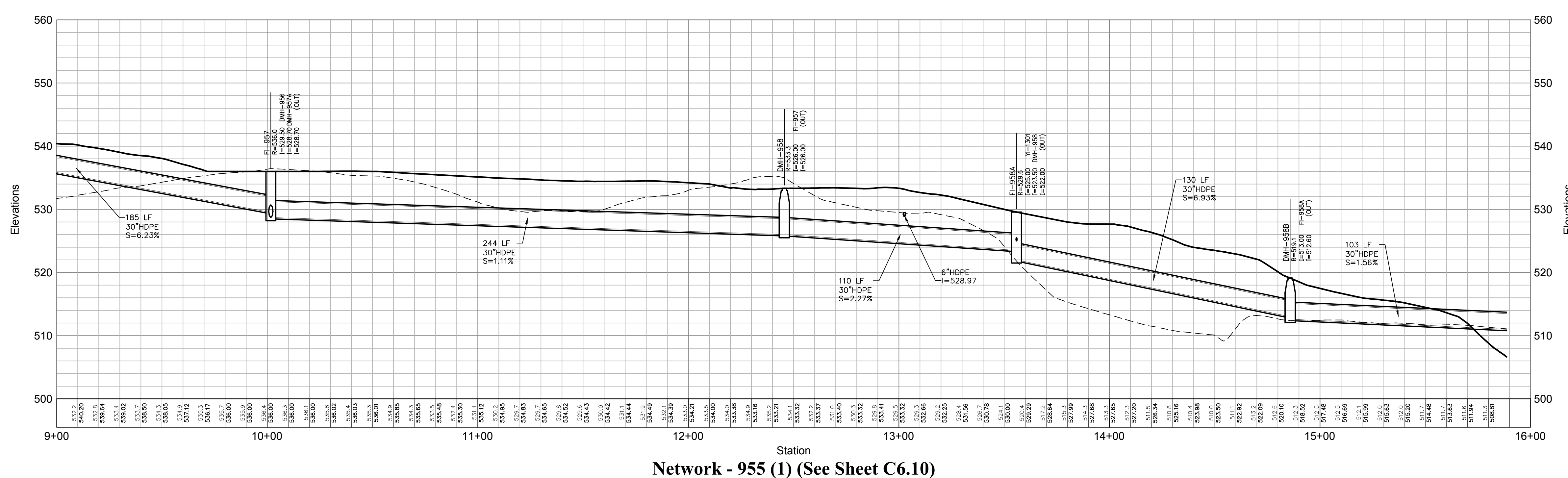
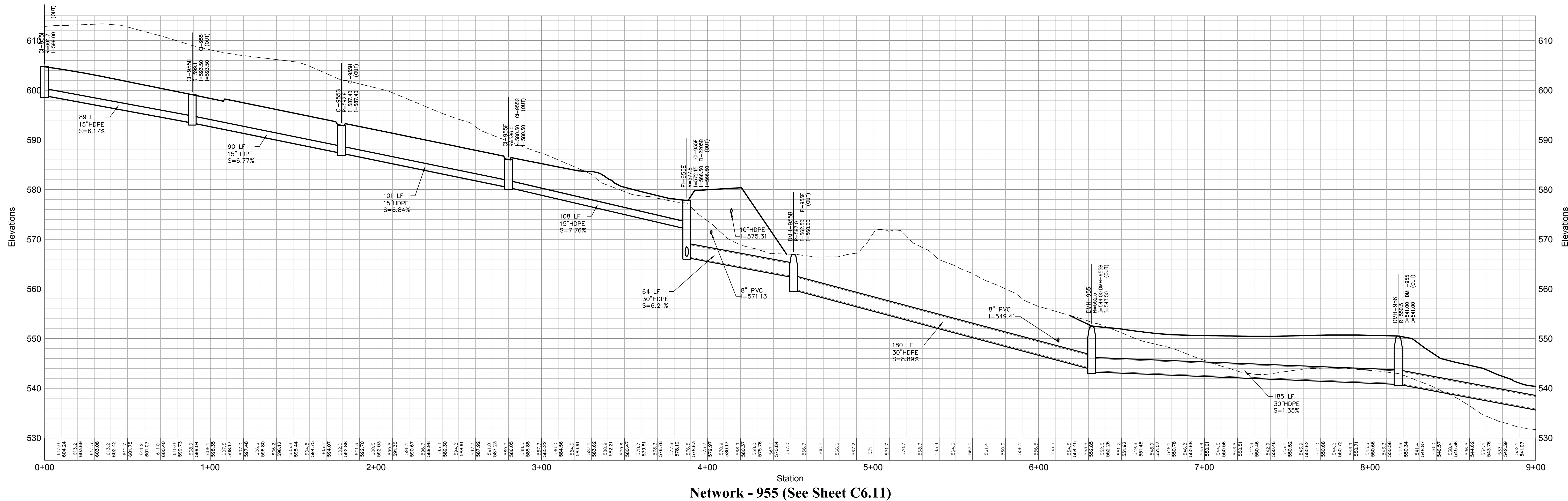
No.	Revision	Date	App'd

Prepared by: **AC** Drawn by: **CMG** Checked by: **MWJ**
 CAD checked by: **MB** Approved by: **ACD**
 Scale: As Shown Date: January 8, 2015

Silo Ridge Resort Community
 4651 Route 22, Town of Amenia
 Dutchess County, New York

Not Issued for Construction
 Drawing Title: **Drainage Profiles 8**

Sheet Number	C6.28
Sheet of	83
Project Number	29011.00



OWNER:
Silo Ridge Ventures, LLC
 901 Route 44
 Amenia, New York 12501
 845.373.8020

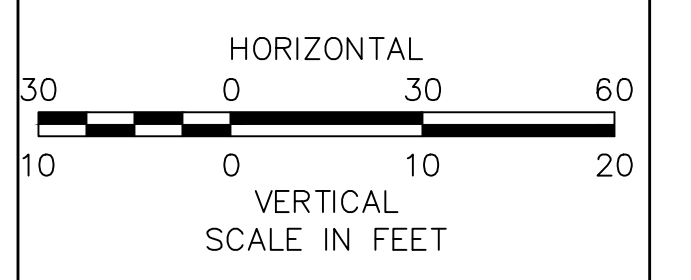
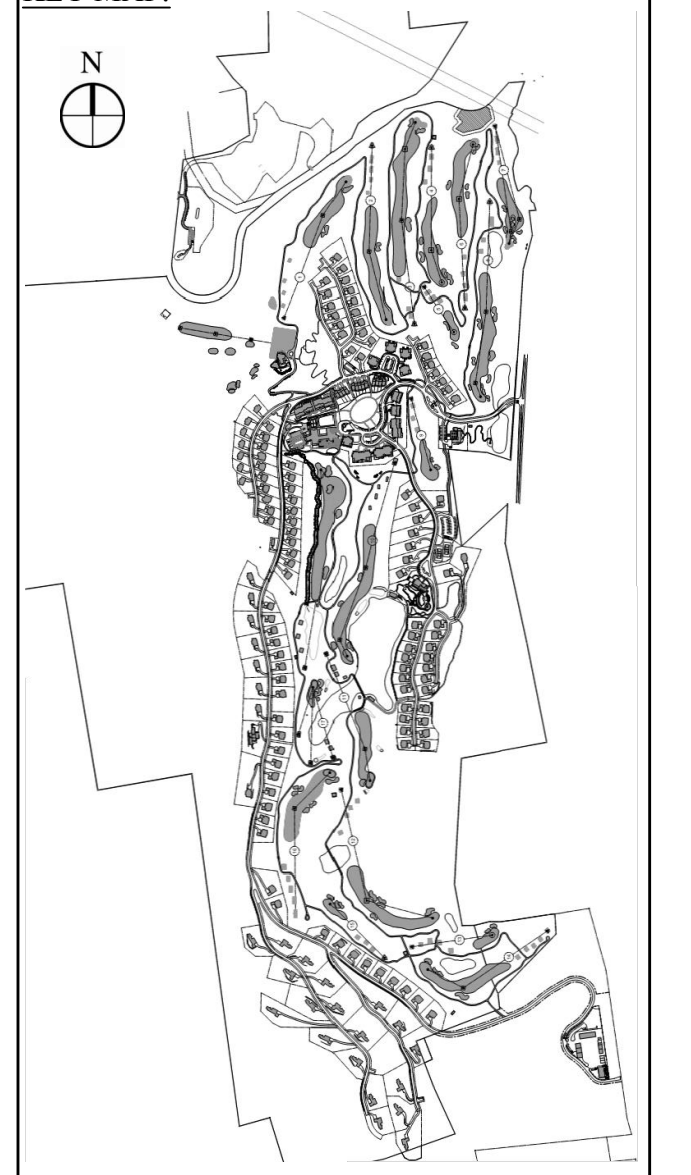
ARCHITECTS, PLANNERS, LANDSCAPE ARCHITECTS:
HART | HOWERTON
 10 East 40th Street New York, NY 10016
 Tel: 212.683.6631 Fax: 212.481.3768
 E-mail: NY@hart-howerton.com

GOLF COURSE DESIGNERS:
FAZIO DESIGN
 401 N. Main St., Ste. 400
 Hendersonville, North Carolina 28792
 828.693.0652 • FAX 828.693.0671

ENVIRONMENTAL PLANNING & CIVIL ENGINEERING:
VHB
Engineering, Surveying & Landscape Architecture, PC
 Planning
 Transportation
 Land Development
 Environmental Services
 50 Main Street, Suite 360
 White Plains, New York 10606
 914.467.6600 • FAX 914.761.3759

WASTEWATER AND WATER DESIGN:
CEDARWOOD ENGINEERING SERVICES, PLLC
 CIVIL & ENVIRONMENTAL ENGINEERING
 8-12 Dietz St., Suite 305
 Oneonta, NY 607.433.8073
 248 Main St., PO Box 203
 North Creek, NY 518.251.5160

PROJECT SURVEYOR:
Kirk K. Horton, Land Surveyor
 NYS License No. 049954
 9 Broadway
 Amenia, New York 12501
 845.373.7809



No.	Revision	Date	Appr.

Designed by **JAC** Drawn by **CMG** Checked by **MWJ**
 CAD checked by **MB** Approved by **ACD**
 Scale: As Shown Date: January 8, 2015
 Project Title:

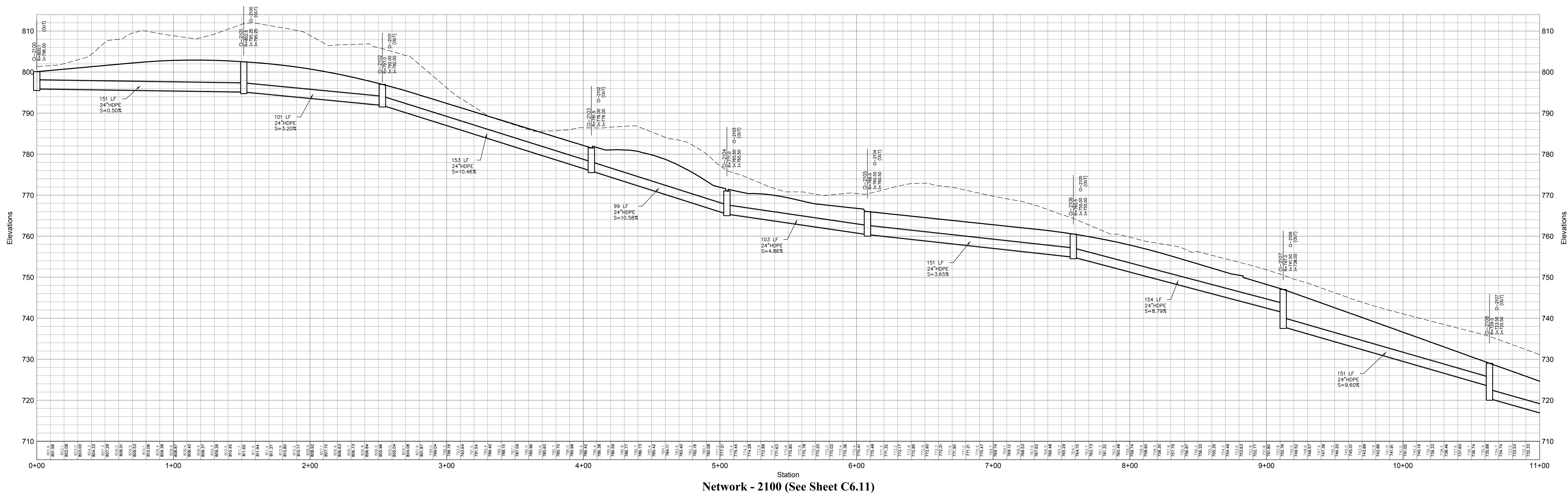
Silo Ridge Resort Community
 4651 Route 22, Town of Amenia
 Dutchess County, New York

Issued for: **Site Plan - Phase 1**
 Not Issued for Construction
 Drawing Title:

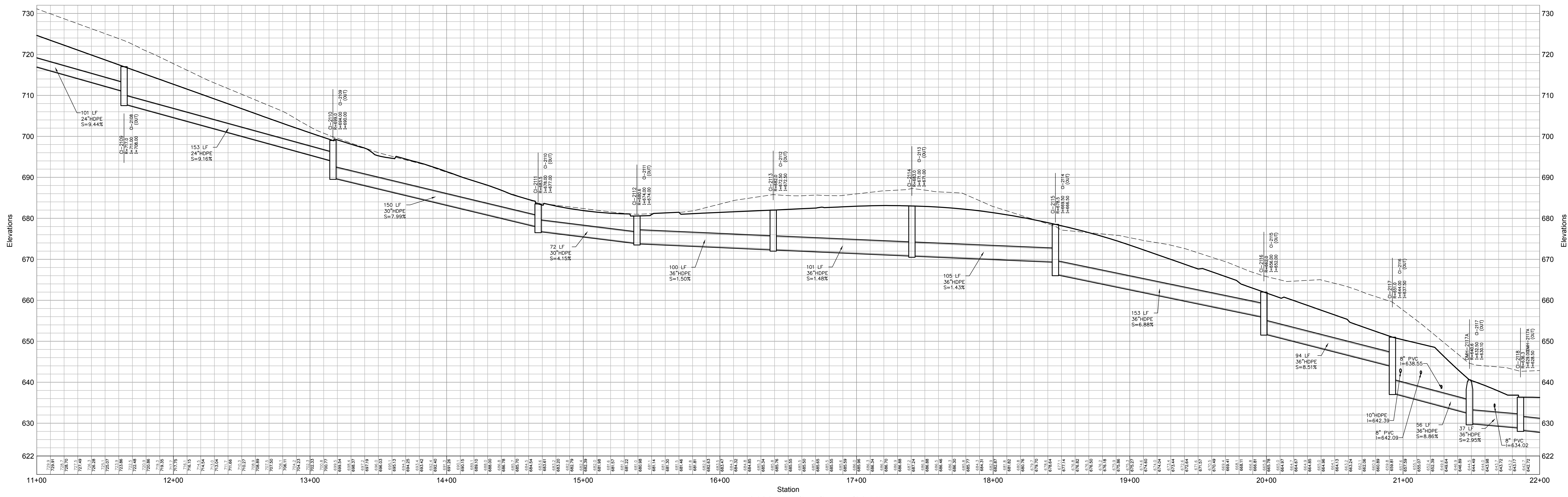
Drainage Profiles 9
 Drawing Number: **C6.29**
 Sheet of: **84**
 Project Number: **29011.00**

Notes:
 1. MINIMUM COVER OF DRAINAGE PIPES SHALL BE AT LEAST 12 INCHES.

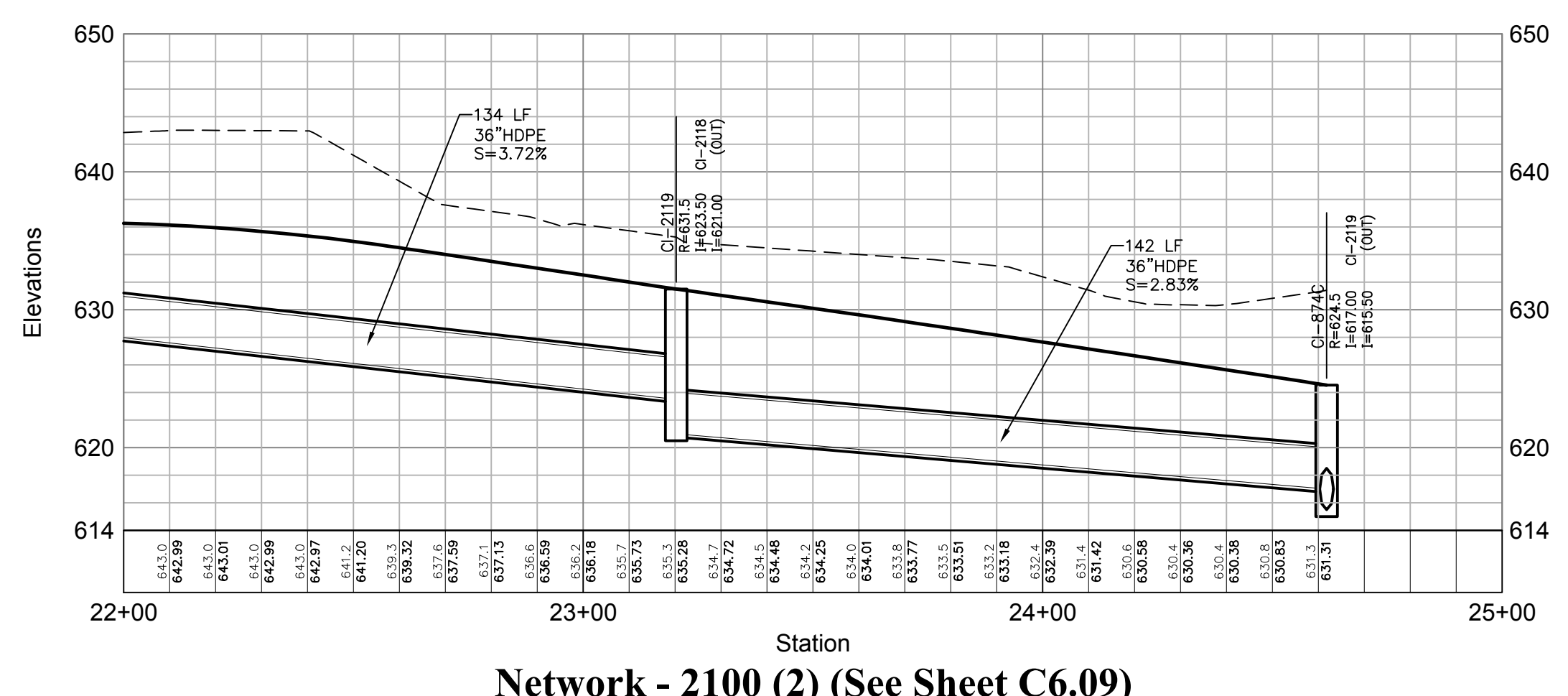
Legend
 - - - - - EXISTING GRADE
 ————— PROPOSED GRADE



Network - 2100 (See Sheet C6.11)



Network - 2100 (1) (See Sheet C6.11)



Network - 2100 (2) (See Sheet C6.09)

- Notes:**
- MINIMUM COVER OF DRAINAGE PIPES SHALL BE AT LEAST 12 INCHES.
- Legend**
- EXISTING GRADE
 - PROPOSED GRADE

OWNER:
Silo Ridge Ventures, LLC
 5021 Route 44
 Amenia, New York 12501
 845.373.8020

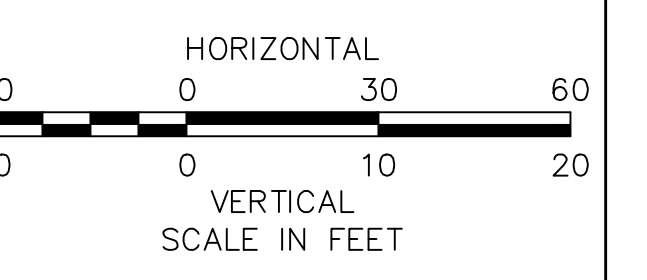
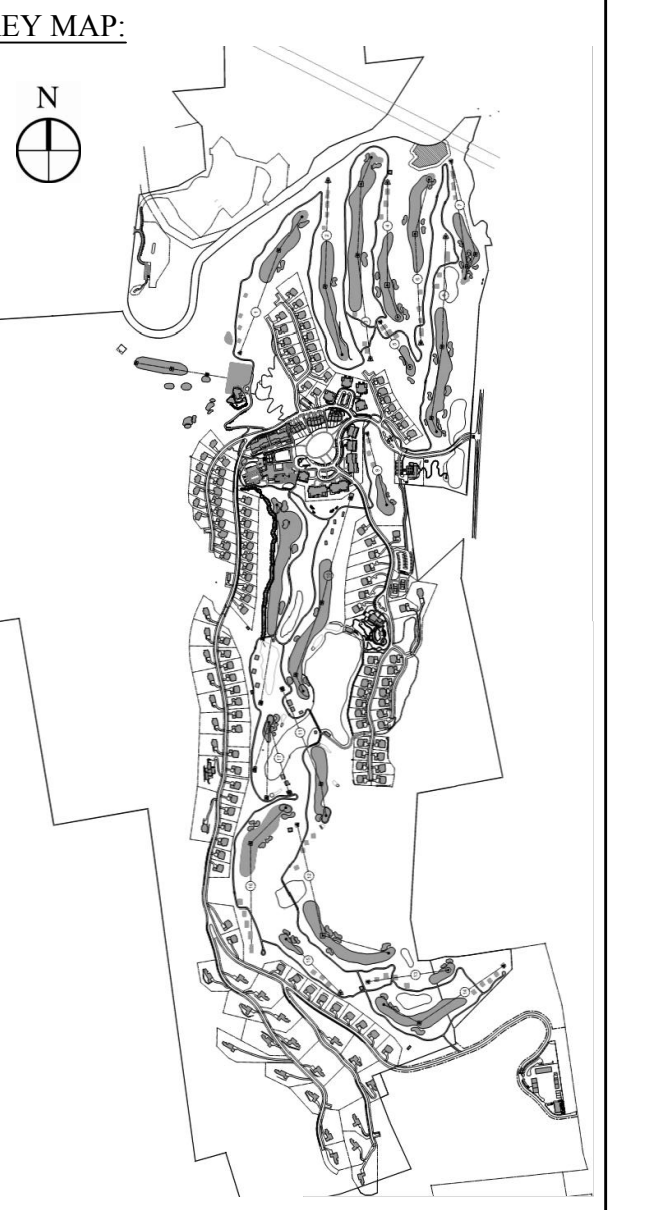
ARCHITECTS, PLANNERS, LANDSCAPE ARCHITECTS:
HART | HOWERTON
 10 East 40th Street New York, NY 10016
 Tel: 212.683.6531 Fax: 212.481.3768
 E-mail: NY@hart-howerton.com

GOLF COURSE DESIGNERS:
FAZIO DESIGN
 401 N. Main St., Ste. 400
 Hendersonville, North Carolina 28792
 828.693.0652 • FAX 828.693.6071

ENVIRONMENTAL PLANNING & CIVIL ENGINEERING:
VHB
Engineering, Surveying & Landscape Architecture, PC
 Planning
 Transportation
 Land Development
 Environmental Services
 50 Main Street, Suite 300
 White Plains, New York 10606
 914.467.6600 • FAX 914.761.3759

WASTEWATER AND WATER DESIGN:
CEDARWOOD ENGINEERING SERVICES, PLLC
 CIVIL & ENVIRONMENTAL ENGINEERING
 8-12 Dietz St., Suite 305
 Oneonta, NY 60743-8073
 248 Main St., PO Box 203
 North Creek, NY 518.251.5160

PROJECT SURVEYOR:
Kirk K. Horton, Land Surveyor
 NYS License No. 049954
 9 Broadway
 Amenia, New York 12501
 845.373.7809



No.	Revision	Date	Appr.

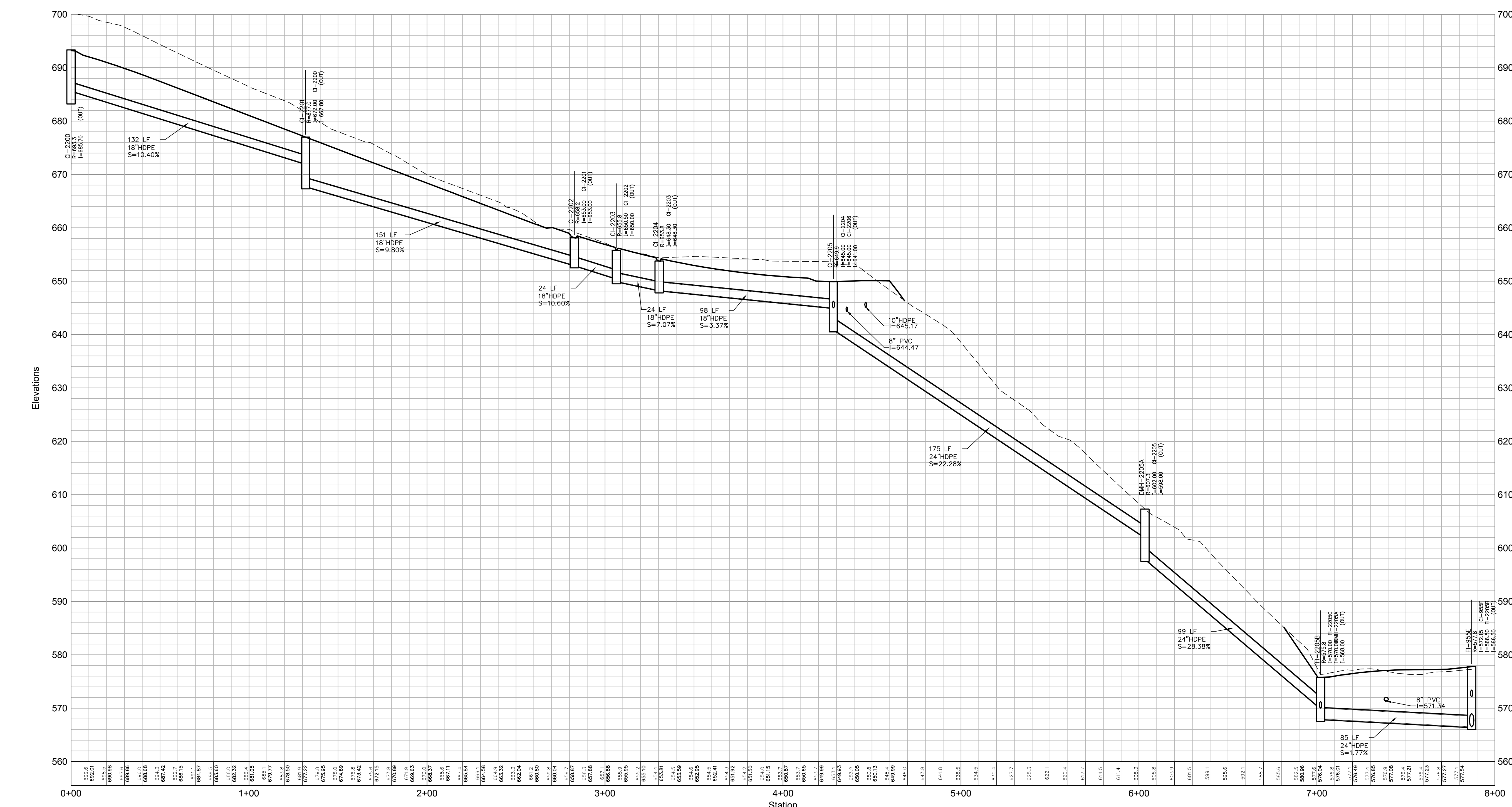
Designed by **JAC** Drawn by **CMG** Checked by **MWJ**
 CAD checked by **MB** Approved by **ACD**
 Scale: As Shown Date: January 8, 2015

Silo Ridge Resort Community
 4651 Route 22, Town of Amenia
 Dutchess County, New York

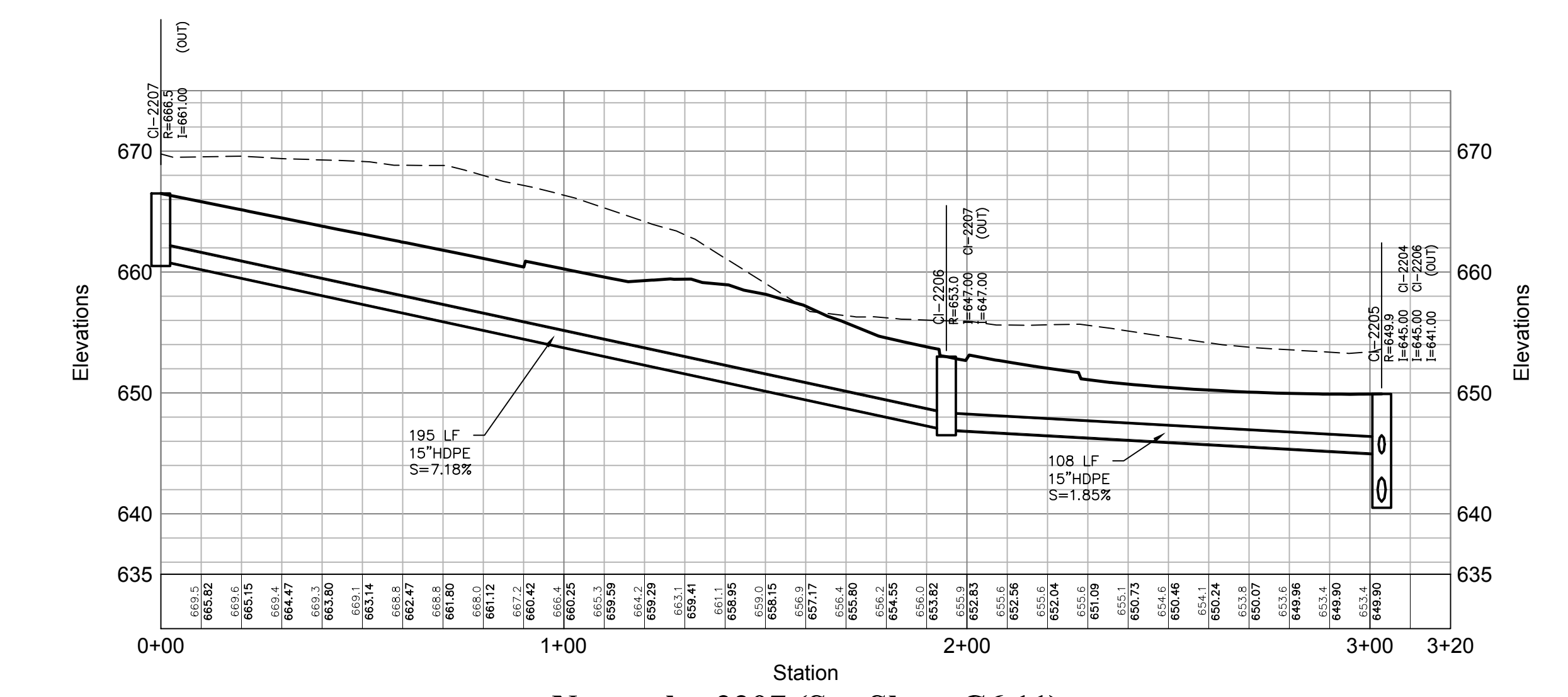
Site Plan - Phase 1
 Not Issued for Construction

Drainage Profiles 10

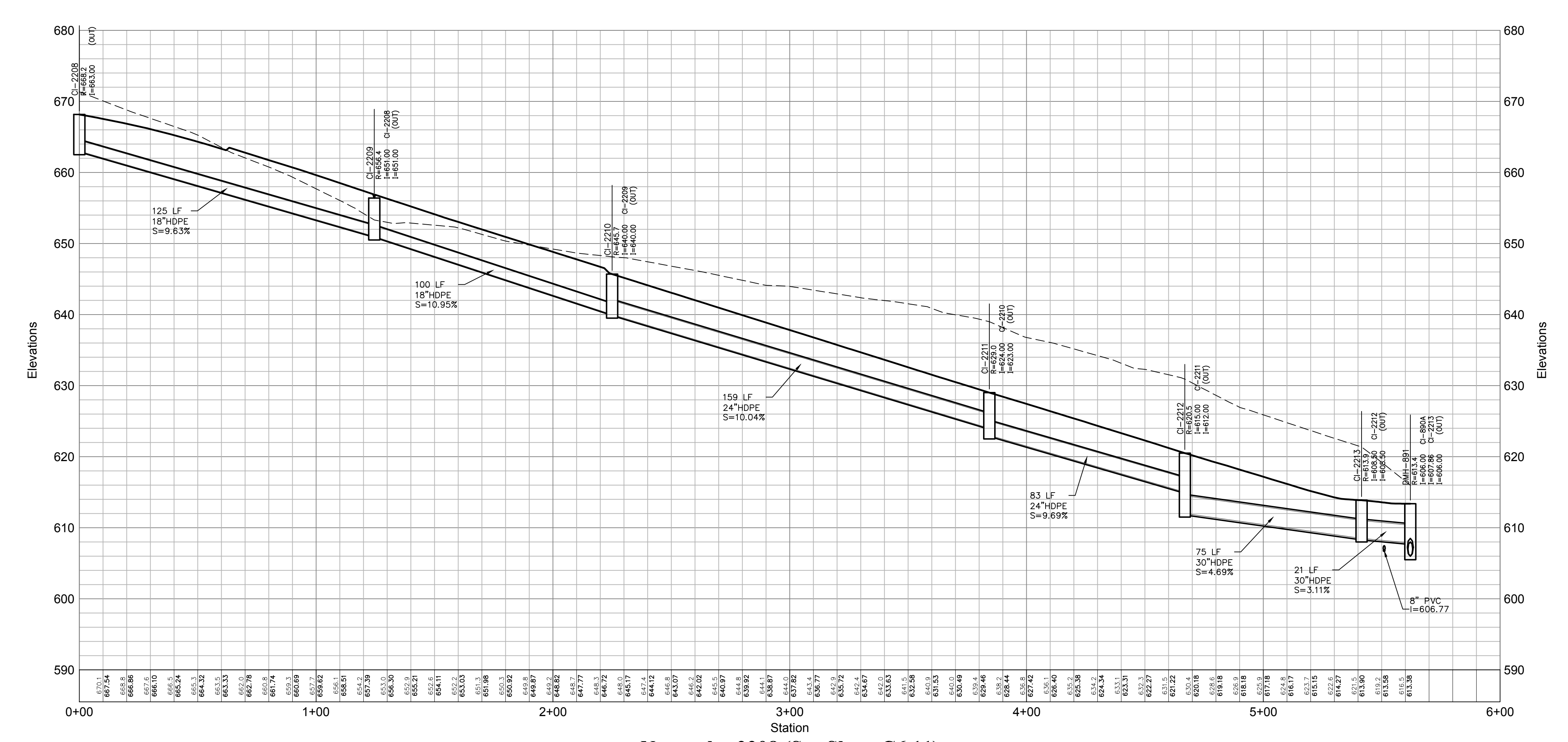
Drawing Number
C6.30
 Sheet 85 of
 Project Number
 29011.00-PI



Network - 2200 (See Sheet C6.11)



Network - 2207 (See Sheet C6.11)



Network - 2208 (See Sheet C6.11)

Notes:
1. MINIMUM COVER OF DRAINAGE PIPES SHALL BE AT LEAST 12 INCHES.

Legend
--- EXISTING GRADE
--- PROPOSED GRADE

OWNER:
Silo Ridge Ventures, LLC
9021 Route 44
Amenia, New York 12501
845.373.8020

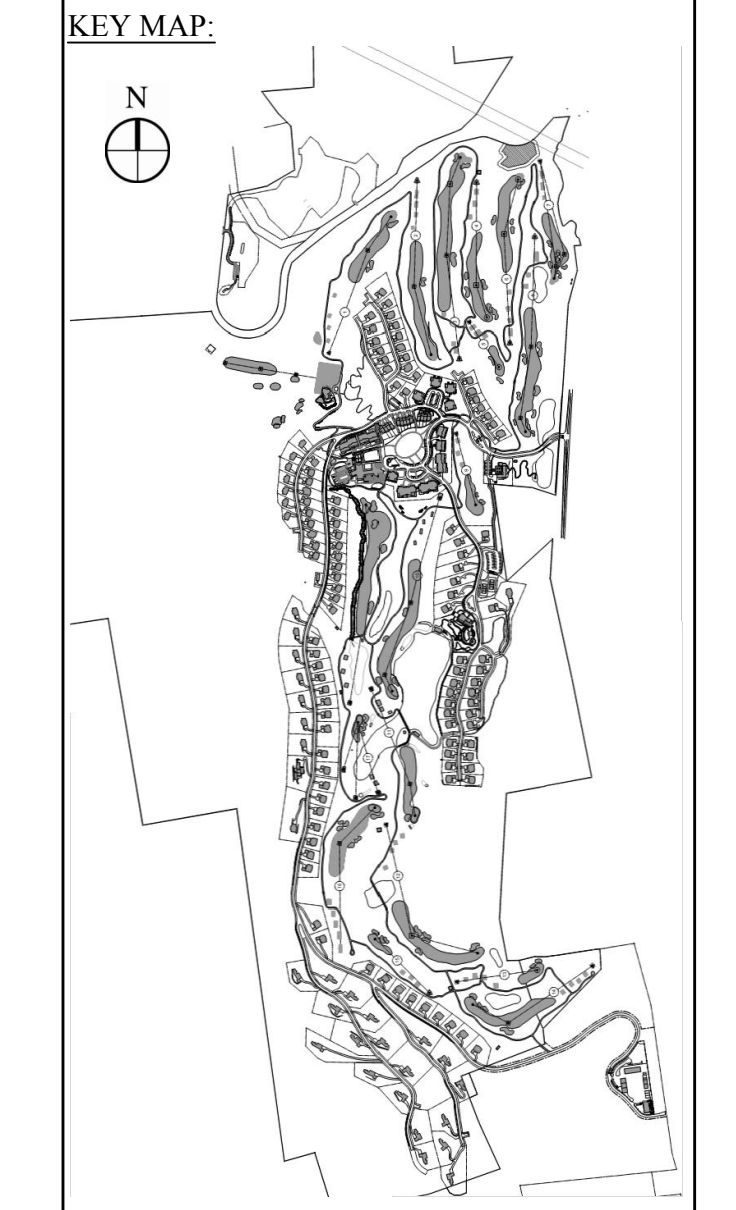
ARCHITECTS, PLANNERS, LANDSCAPE ARCHITECTS:
HART | HOWERTON
10 East 40th Street New York, NY 10016
Tel: 212.683.6631 Fax: 212.481.3768
E-mail: NY@hart-howerton.com

GOLF COURSE DESIGNERS:
FAZIO DESIGN
401 N. Main St., Ste. 400
Hendersonville, North Carolina 28792
828.693.0652 • FAX 828.693.6071

ENVIRONMENTAL PLANNING & CIVIL ENGINEERING:
VHB
Engineering, Surveying & Landscape Architecture, PC
Planning
Transportation
Land Development
Environmental Services
50 Main Street, Suite 360
White Plains, New York 10606
914.467.6600 • FAX 914.761.3759

WASTEWATER AND WATER DESIGN:
CEDARWOOD ENGINEERING SERVICES, PLLC
CIVIL & ENVIRONMENTAL ENGINEERING
8-12 Dietz St., Suite 305
Oswego, NY 687.433.8073
248 Main St., PO Box 203
North Creek, NY 518.251.5160

PROJECT SURVEYOR:
Kirk K. Horton, Land Surveyor
NYS License No. 049954
9 Broadway
Amenia, New York 12501
845.373.7809



HORIZONTAL SCALE IN FEET: 1" = 30'

VERTICAL SCALE IN FEET: 1" = 10'

No.	Revision	Date	App'd.

Designed by AC, Drawn by CMG, Checked by MKW
CAD checked by MB, Approved by ACD
Scale: As Shown, Date: January 8, 2015

Silo Ridge Resort Community
4651 Route 22, Town of Amenia
Dutchess County, New York

Not Issued for Construction
Drawing Title

Drainage Profiles 11

Drawing Number: **C6.31**
Sheet of 86
Project Number: 29011.00